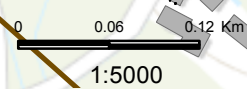
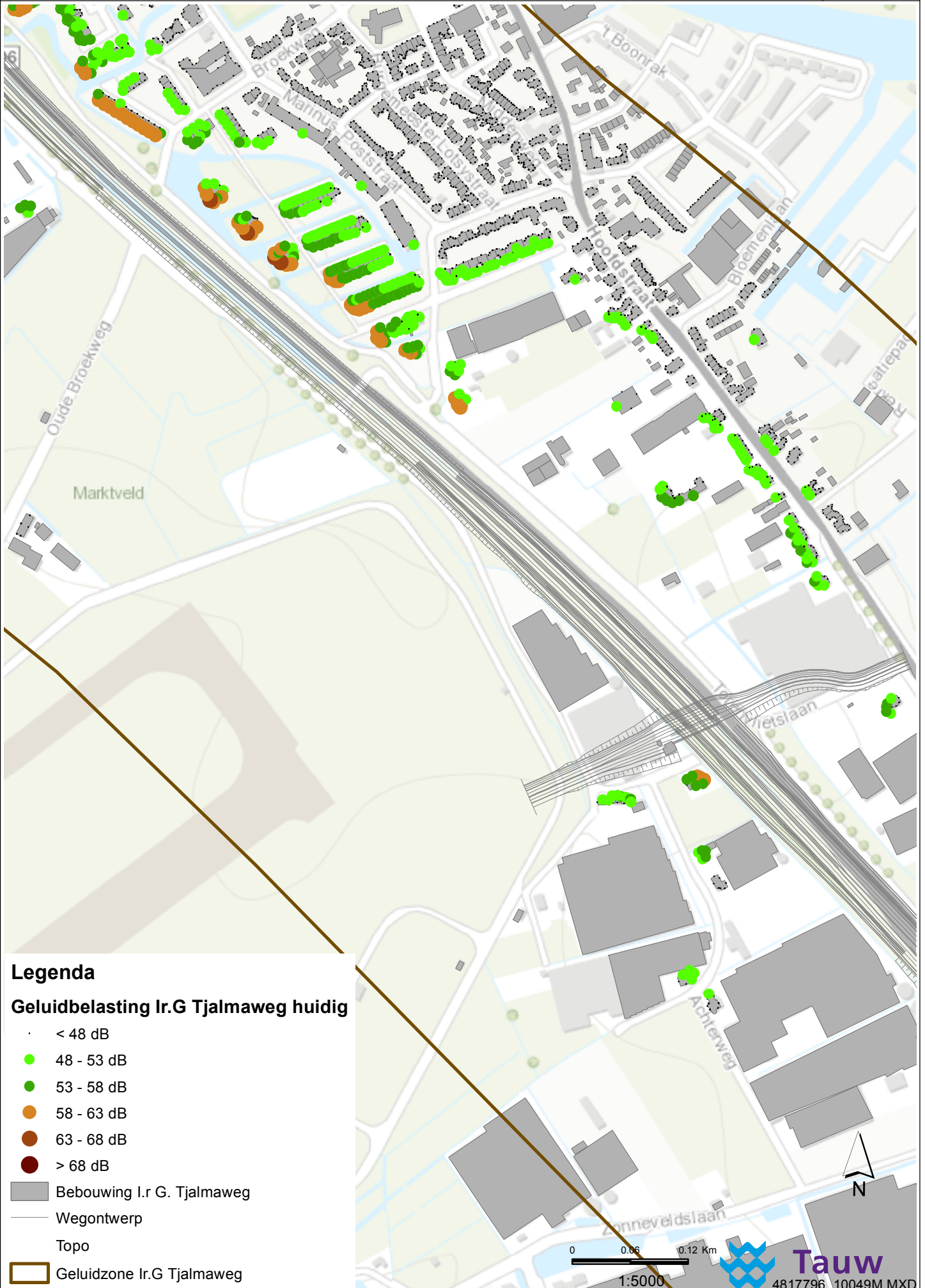


Legenda

Geluidbelasting I.r.G Tjalmaweg huidig

- < 48 dB
- 48 - 53 dB
- 53 - 58 dB
- 58 - 63 dB
- 63 - 68 dB
- > 68 dB
- Bebouwing I.r G. Tjalmaweg
- Wegontwerp
- Topo
- ▭ Geluidzone I.r.G Tjalmaweg



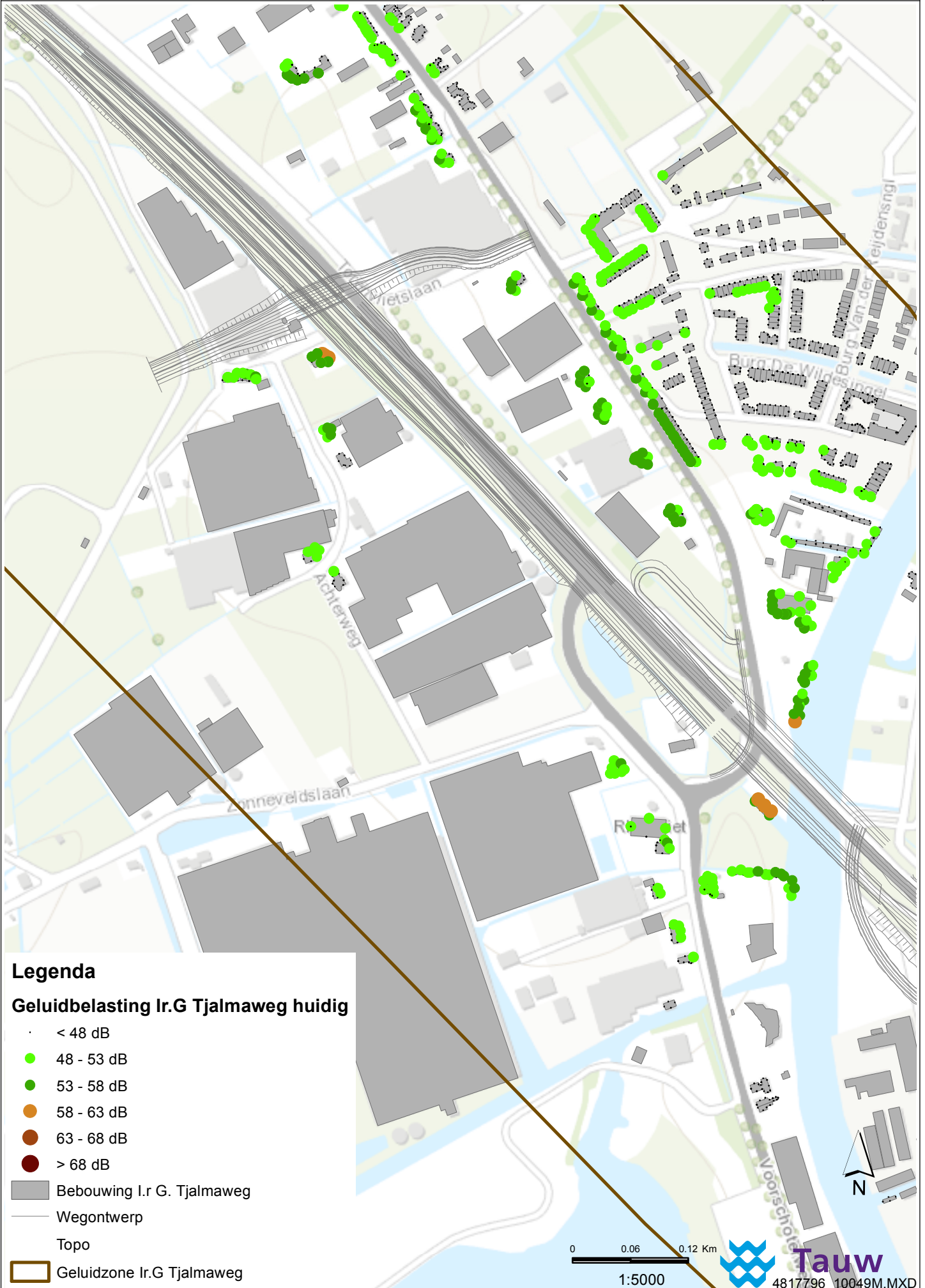


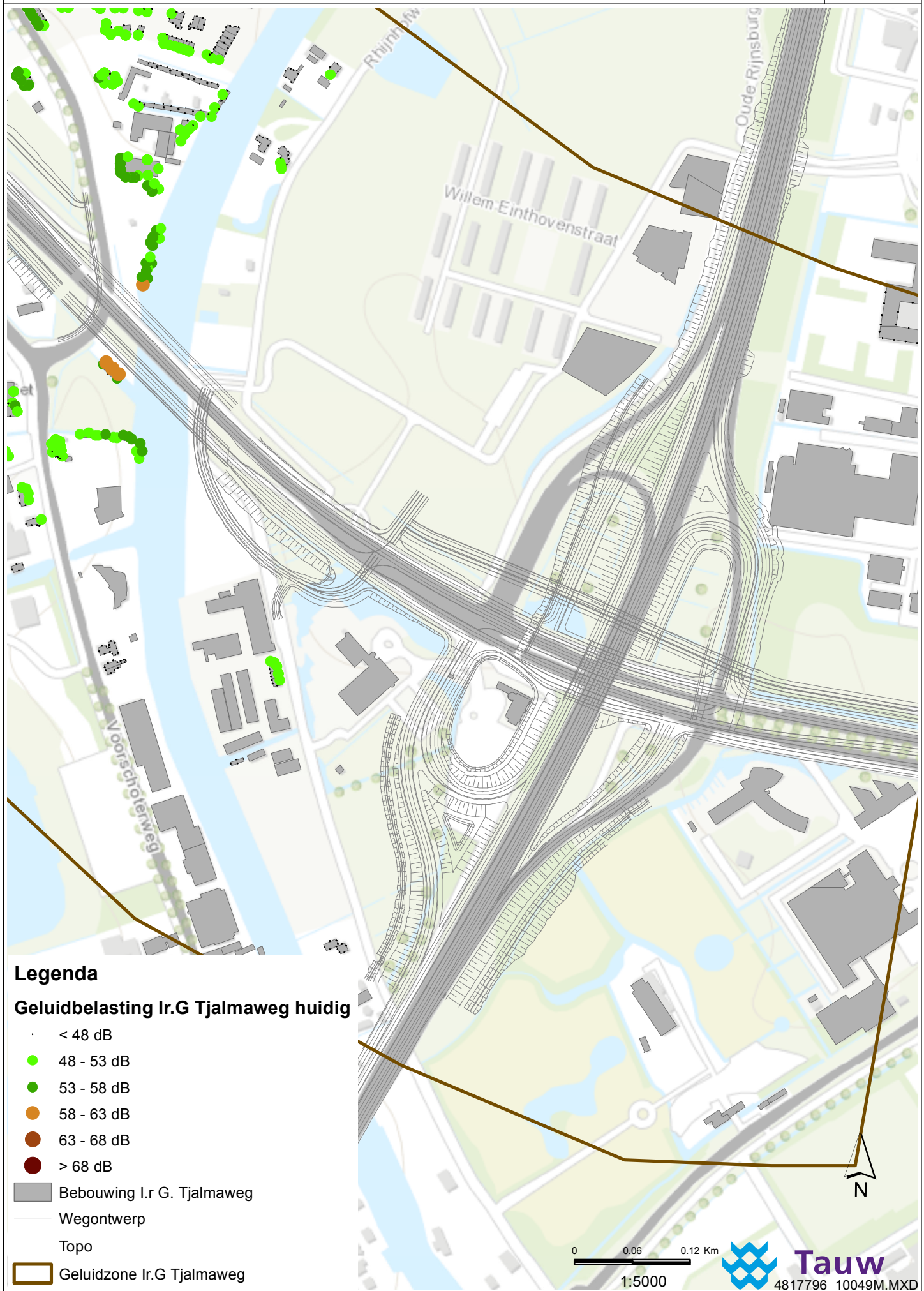
Legenda

Geluidbelasting I.r.G Tjalmaweg huidig

- < 48 dB
- 48 - 53 dB
- 53 - 58 dB
- 58 - 63 dB
- 63 - 68 dB
- > 68 dB
- Bebouwing I.r G. Tjalmaweg
- Wegontwerp
- Topo
- Geluidzone I.r.G Tjalmaweg

0 0.06 0.12 Km
1:5000



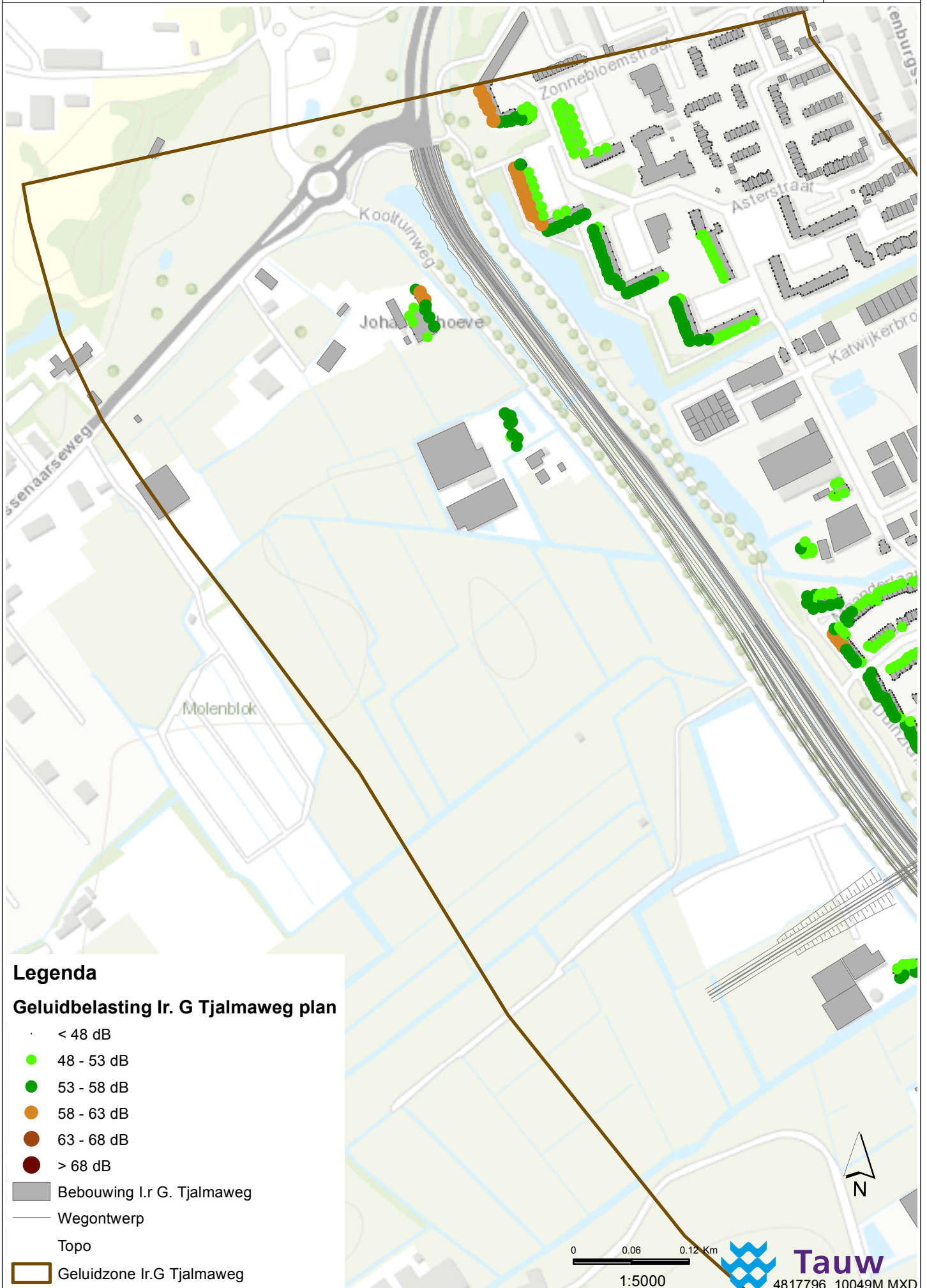


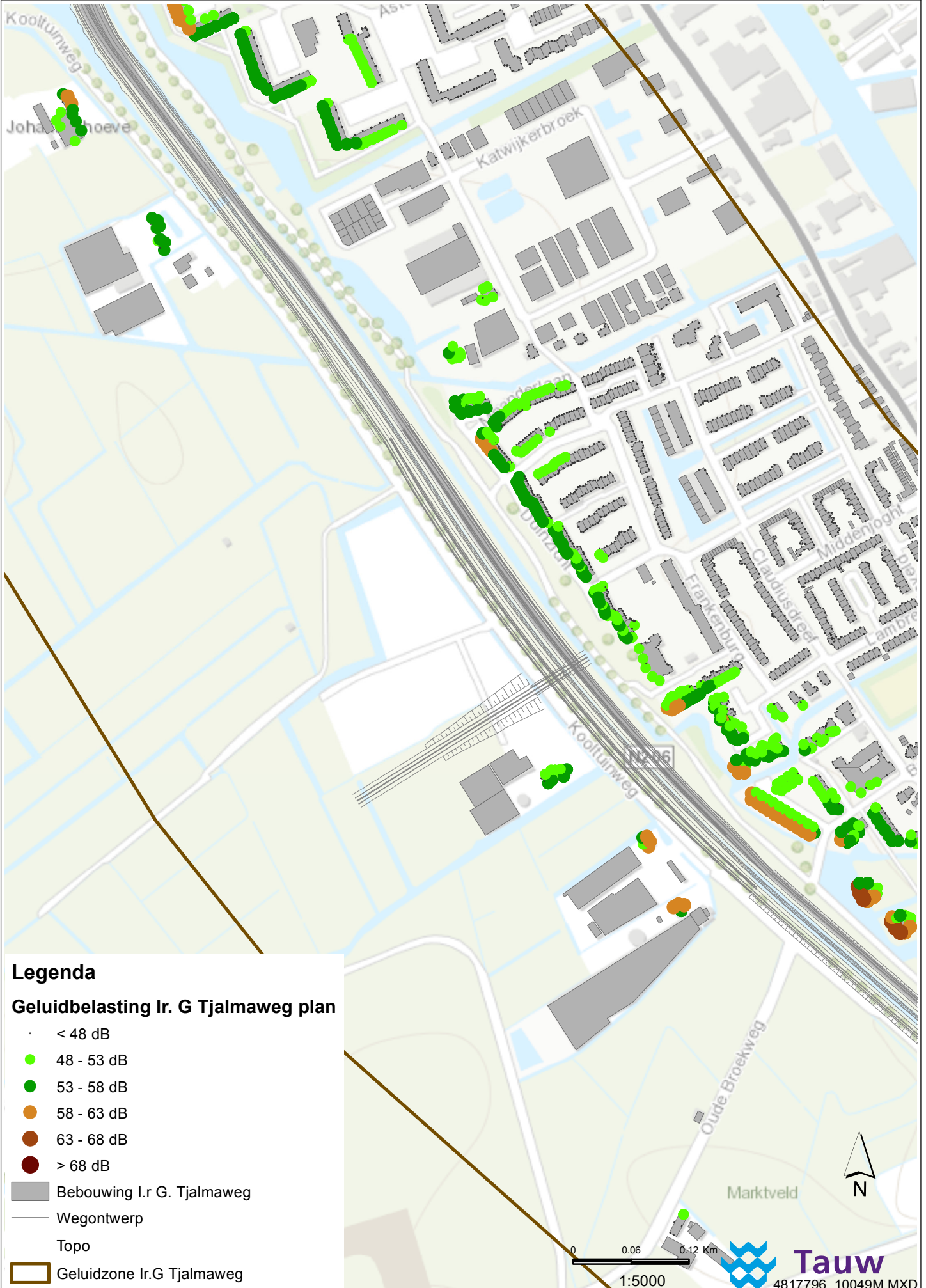
Legenda

Geluidbelasting I.r.G Tjalmaweg huidig

- < 48 dB
- 48 - 53 dB
- 53 - 58 dB
- 58 - 63 dB
- 63 - 68 dB
- > 68 dB
- Bebouwing I.r G. Tjalmaweg
- Wegontwerp
- Topo
- Geluidzone I.r.G Tjalmaweg

0 0.06 0.12 Km
1:5000

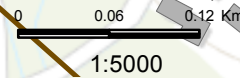


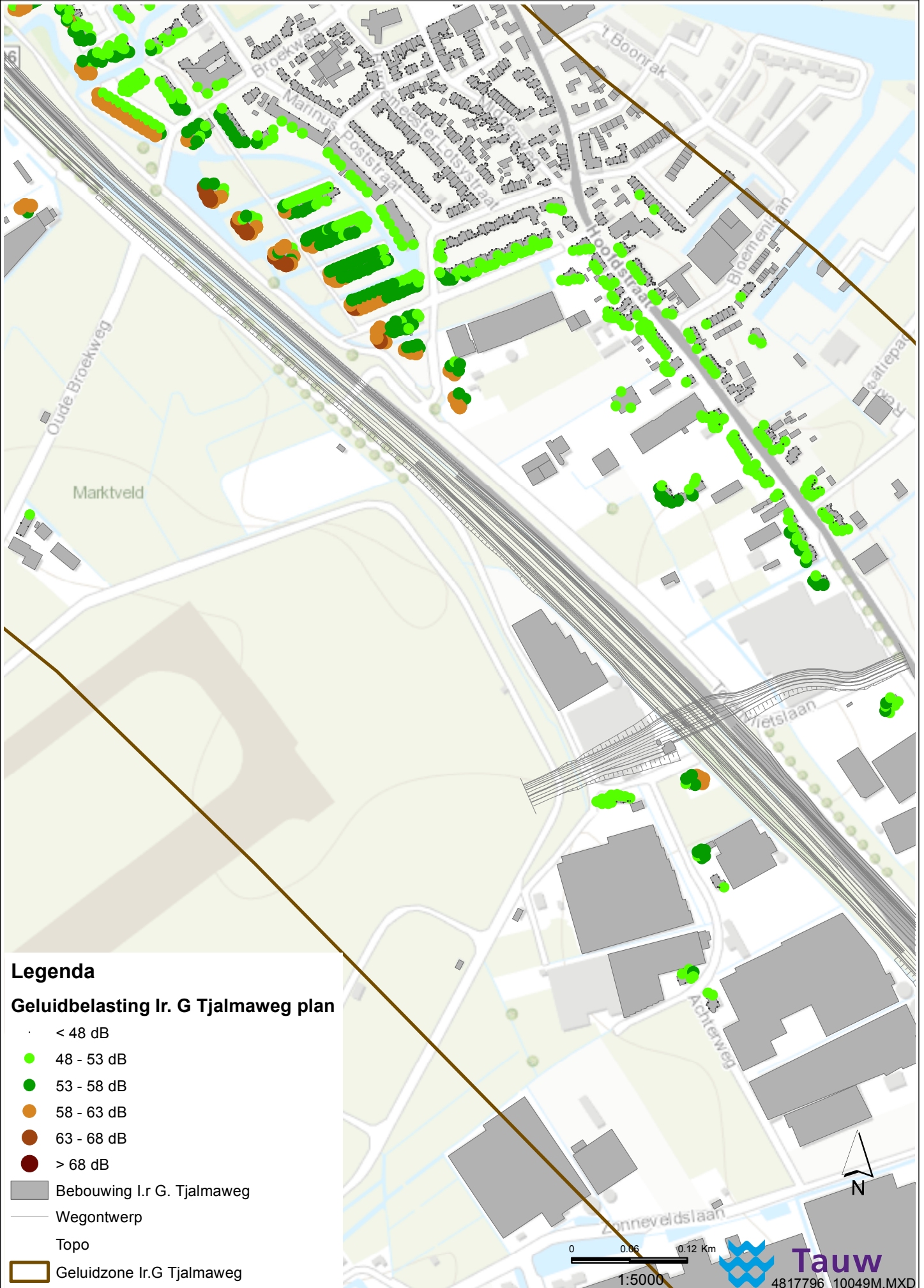


Legenda

Geluidbelasting I.r G Tjalmaweg plan

- < 48 dB
- 48 - 53 dB
- 53 - 58 dB
- 58 - 63 dB
- 63 - 68 dB
- > 68 dB
- Bebouwing I.r G. Tjalmaweg
- Wegontwerp
- Topo
- ▭ Geluidzone I.r.G Tjalmaweg



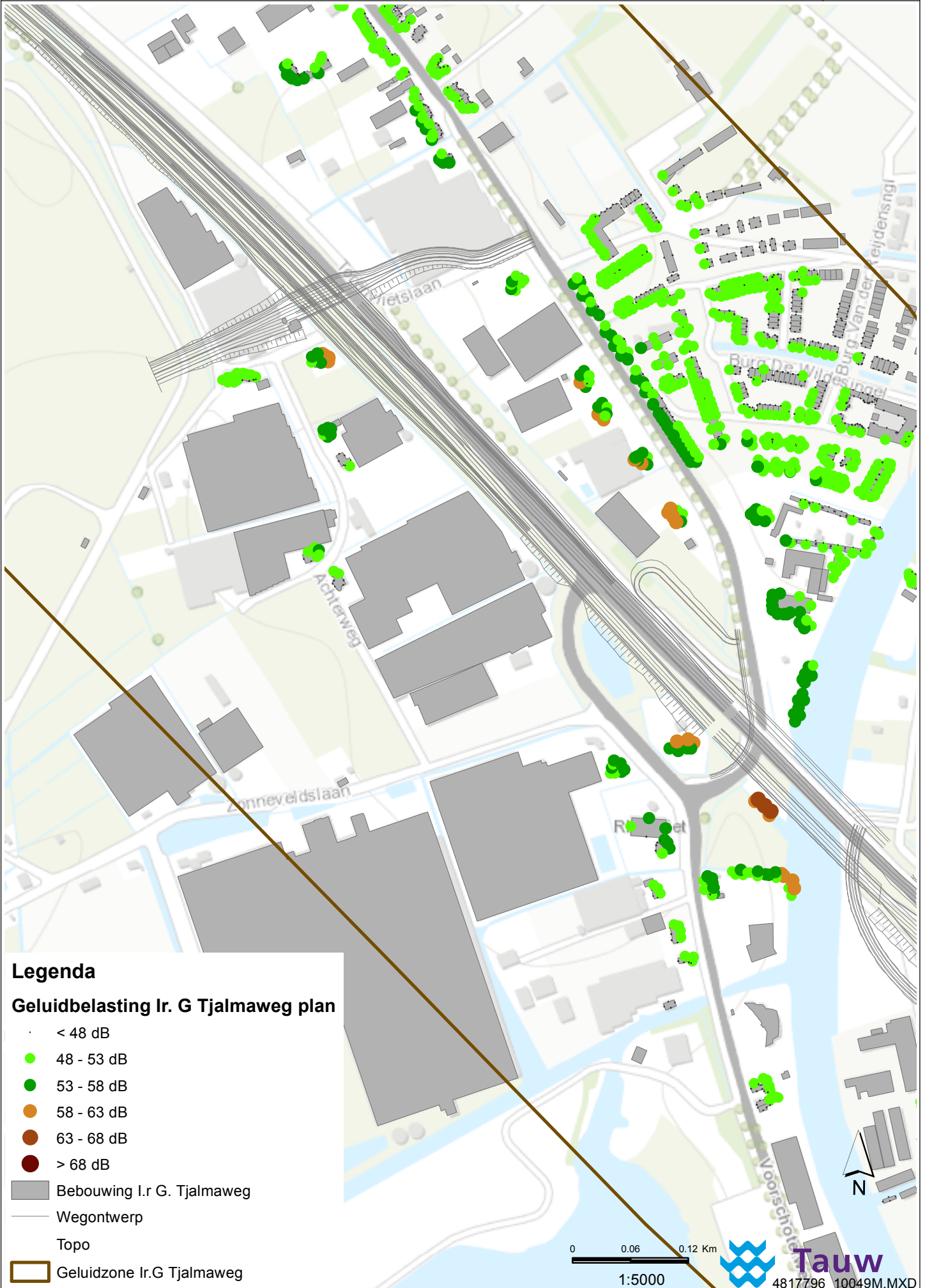


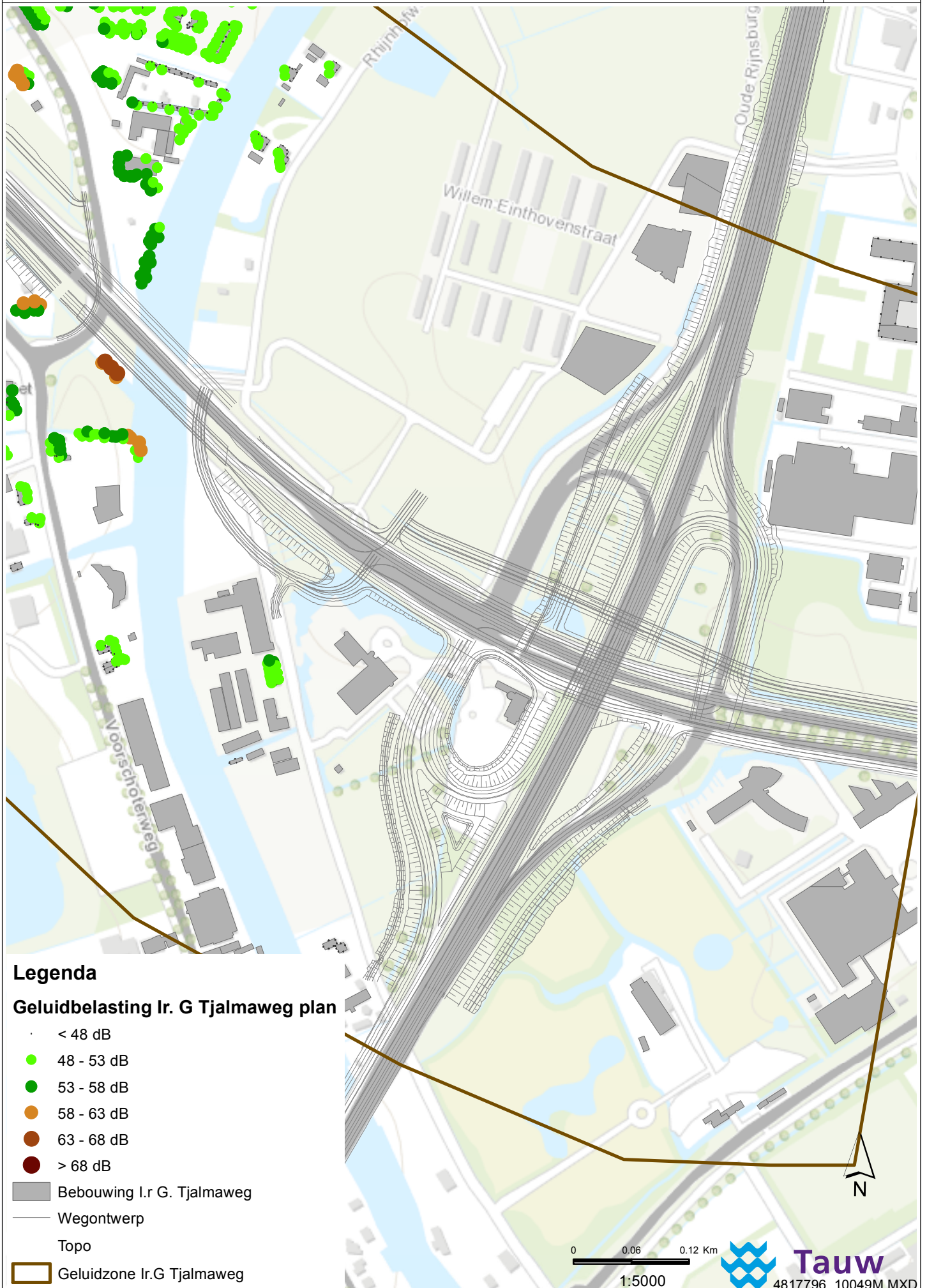
Legenda

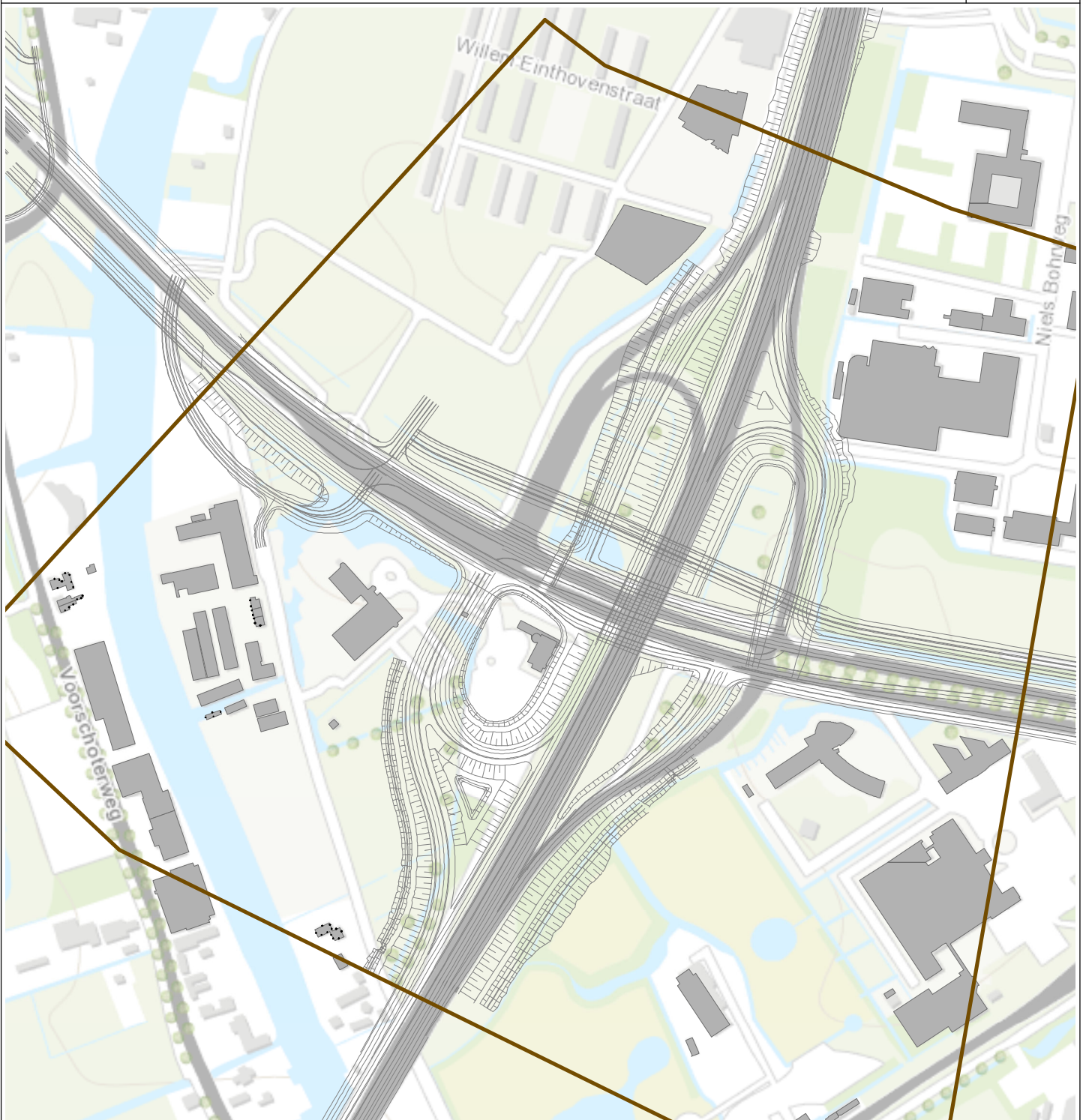
Geluidbelasting I.r G Tjalmaweg plan

- < 48 dB
- 48 - 53 dB
- 53 - 58 dB
- 58 - 63 dB
- 63 - 68 dB
- > 68 dB
- Bebouwing I.r G. Tjalmaweg
- Wegontwerp
- Topo
- Geluidzone I.r.G Tjalmaweg









Legenda

Geluidbelasting Plesmanlaan huidig

- < 48 dB
- 48 - 53 dB
- 53 - 58 dB
- 58 - 63 dB
- 63 - 68 dB
- > 68 dB
- Bebouwing zone Plesmanlaan
- Wegontwerp
- Topo
- Geluidzone Plesmanlaan

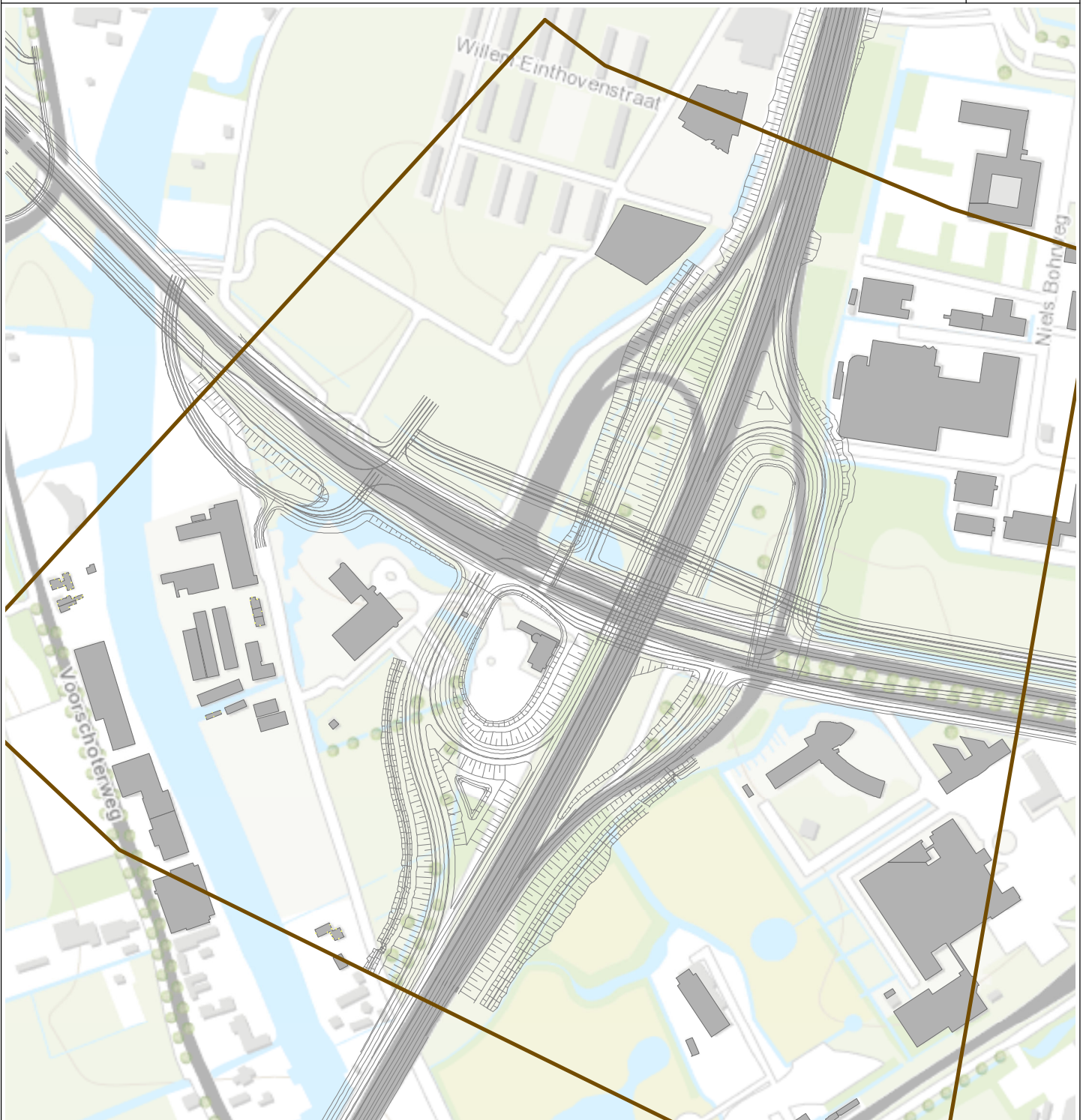
0 0.06 0.12 Km

1:5000



4817796_10049M.MXD





Legenda

Geluidbelasting Plesmanlaan plan

- < 48 dB
- 48 - 53 dB
- 53 - 58 dB
- 58 - 63 dB
- 63 - 68 dB
- > 68 dB
- Bebouwing zone Plesmanlaan
- Wegontwerp
- Topo
- Geluidzone Plesmanlaan

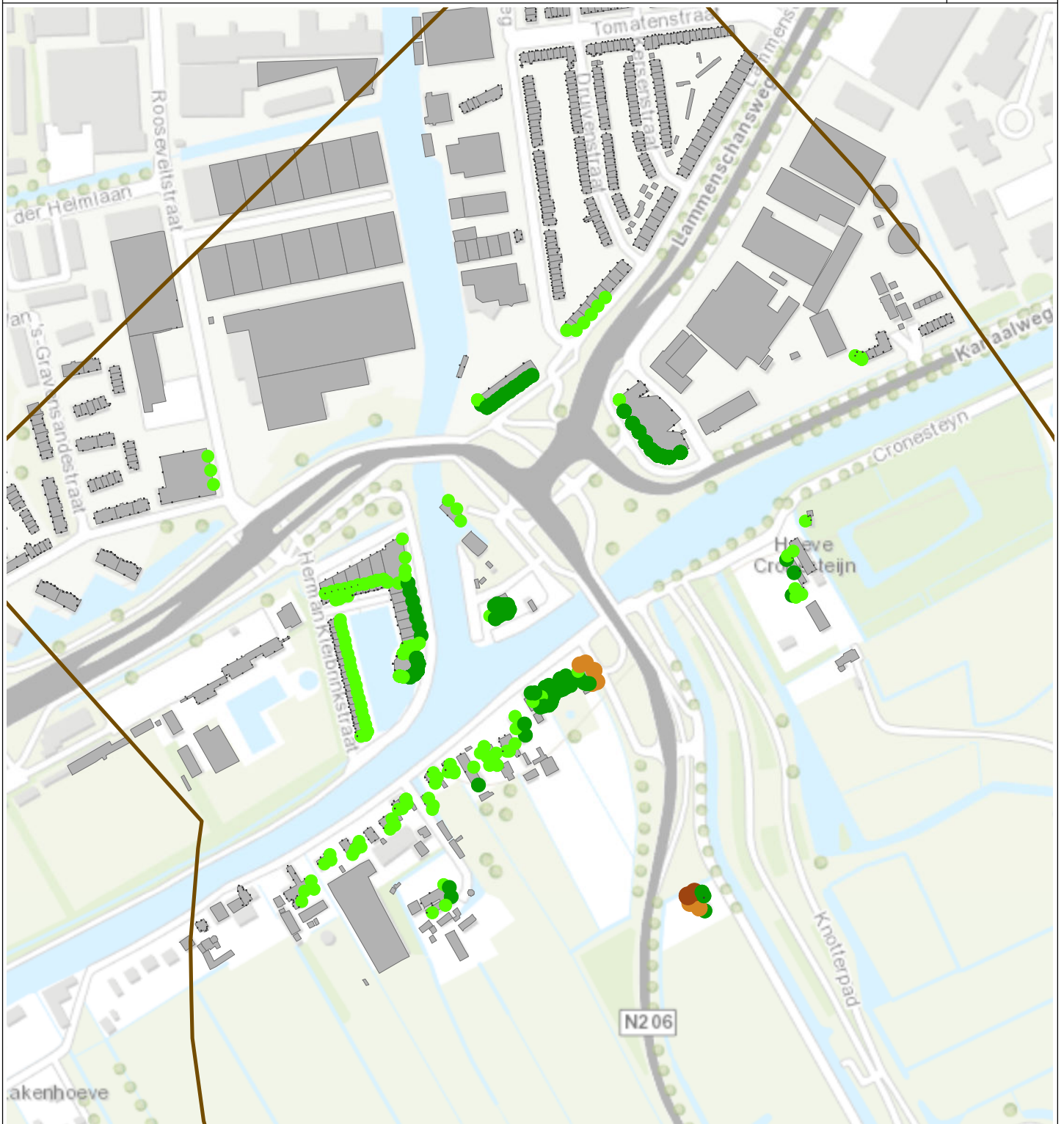
0 0.06 0.12 Km

1:5000



4817796_10049M.MXD





Legenda

Geluidzone Europaweg

Geluidbelasting Europaweg huidig

- < 48 dB
- 48 - 53 dB
- 53 - 58 dB
- 58 - 63 dB
- 63 - 68 dB
- > 68 dB

Bebouwing zone Europaweg

Topo

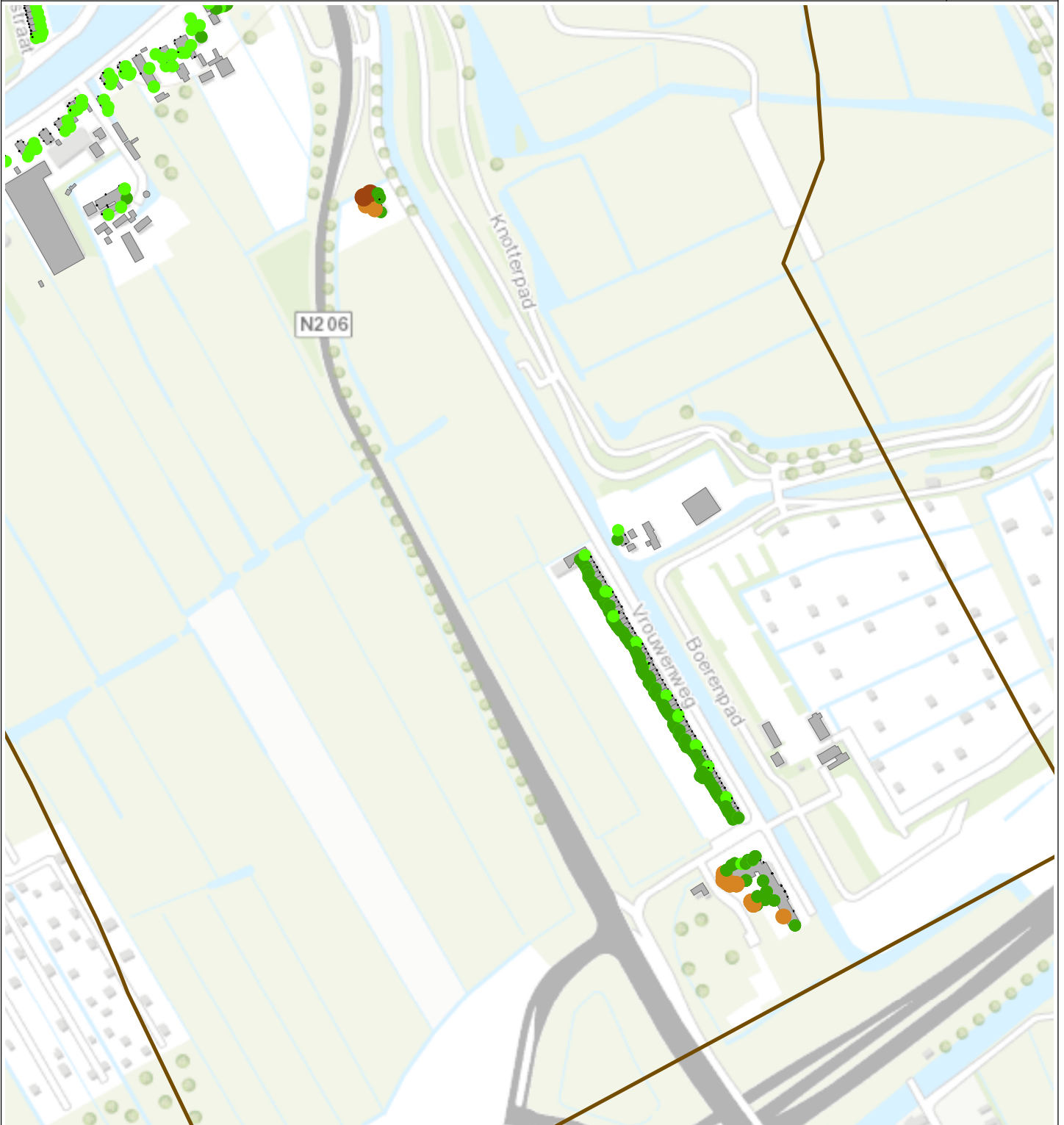
0 0.06 0.12 Km

1:5000




Tauw







4817796_10049MMXD




Legenda

 Geluidzone Europaweg

Geluidbelasting Europaweg huidig

-  < 48 dB
-  48 - 53 dB
-  53 - 58 dB
-  58 - 63 dB
-  63 - 68 dB
-  > 68 dB

 Bebouwing zone Europaweg

Topo

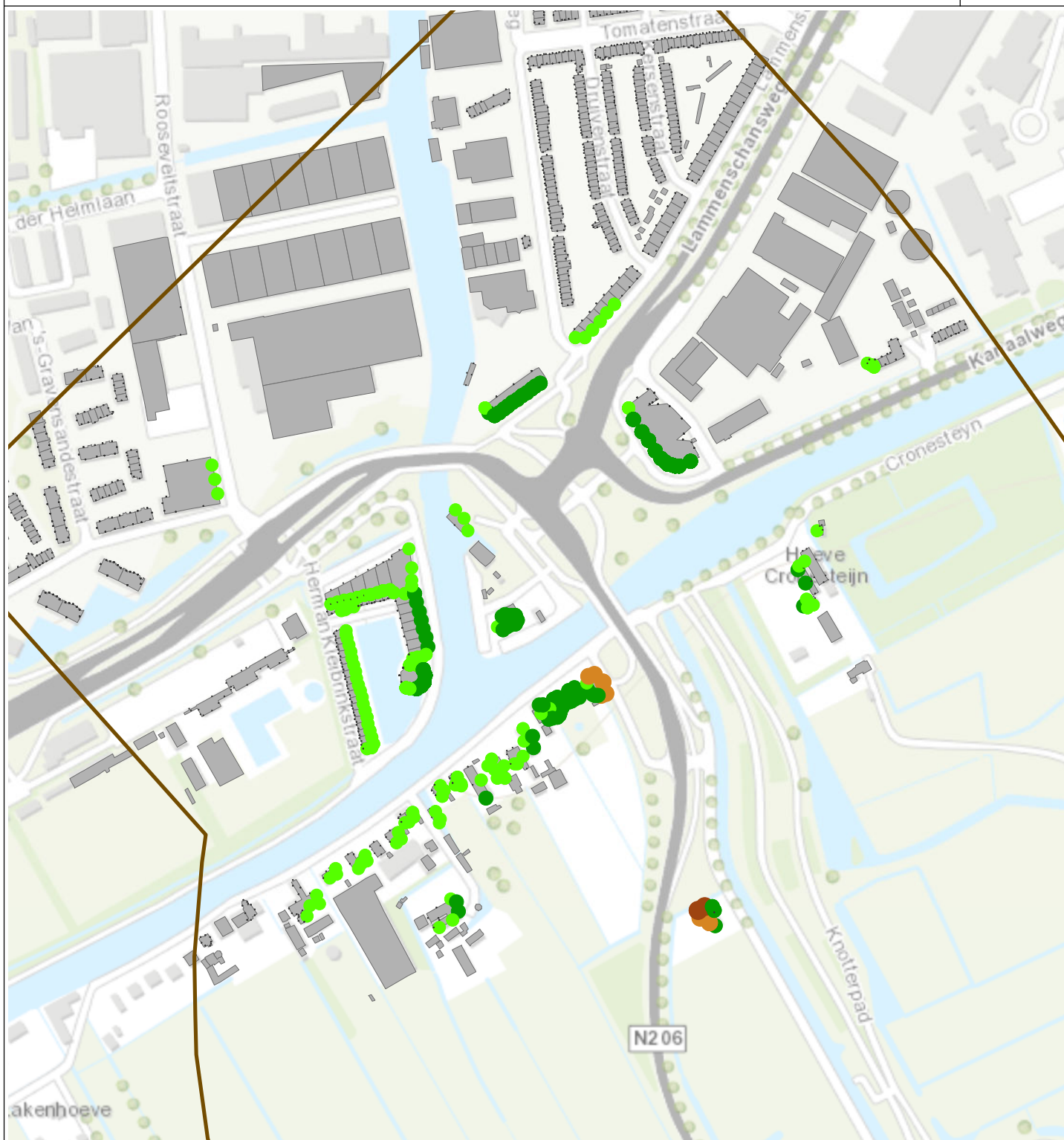
0 0.06 0.12 Km

1:5000



Tauw







4817796_10049M.MXD




Legenda

 Geluidzone Europaweg

Geluidbelasting Europaweg plan

-  < 48 dB
-  48 - 53 dB
-  53 - 58 dB
-  58 - 63 dB
-  63 - 68 dB
-  > 68 dB

 Bebouwing zone Europaweg

Topo

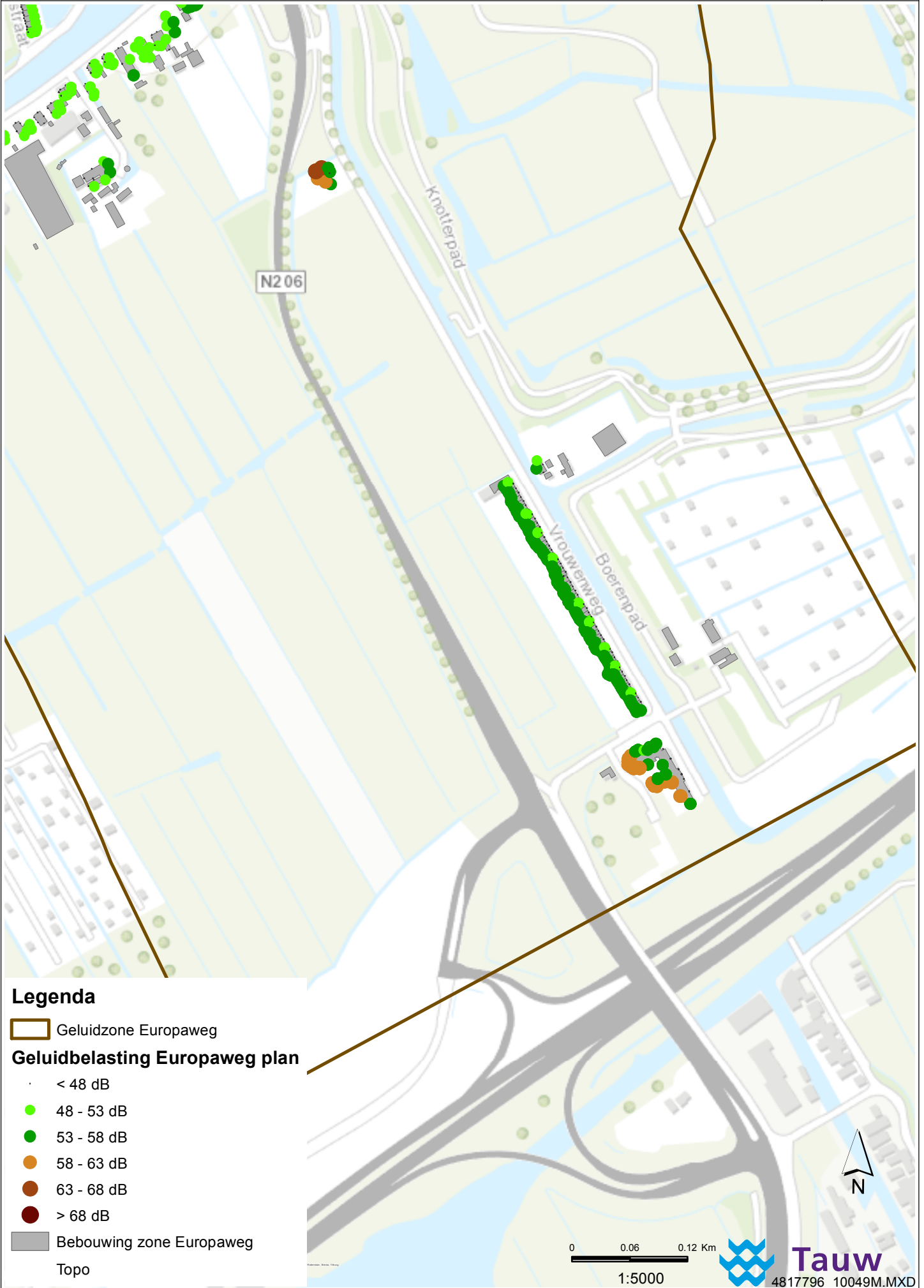
0 0.06 0.12 Km

1:5000




Tauw







4817796_10049MMXD




Legenda

 Geluidzone Europaweg

Geluidbelasting Europaweg plan

-  < 48 dB
-  48 - 53 dB
-  53 - 58 dB
-  58 - 63 dB
-  63 - 68 dB
-  > 68 dB

 Bebouwing zone Europaweg

 Topo

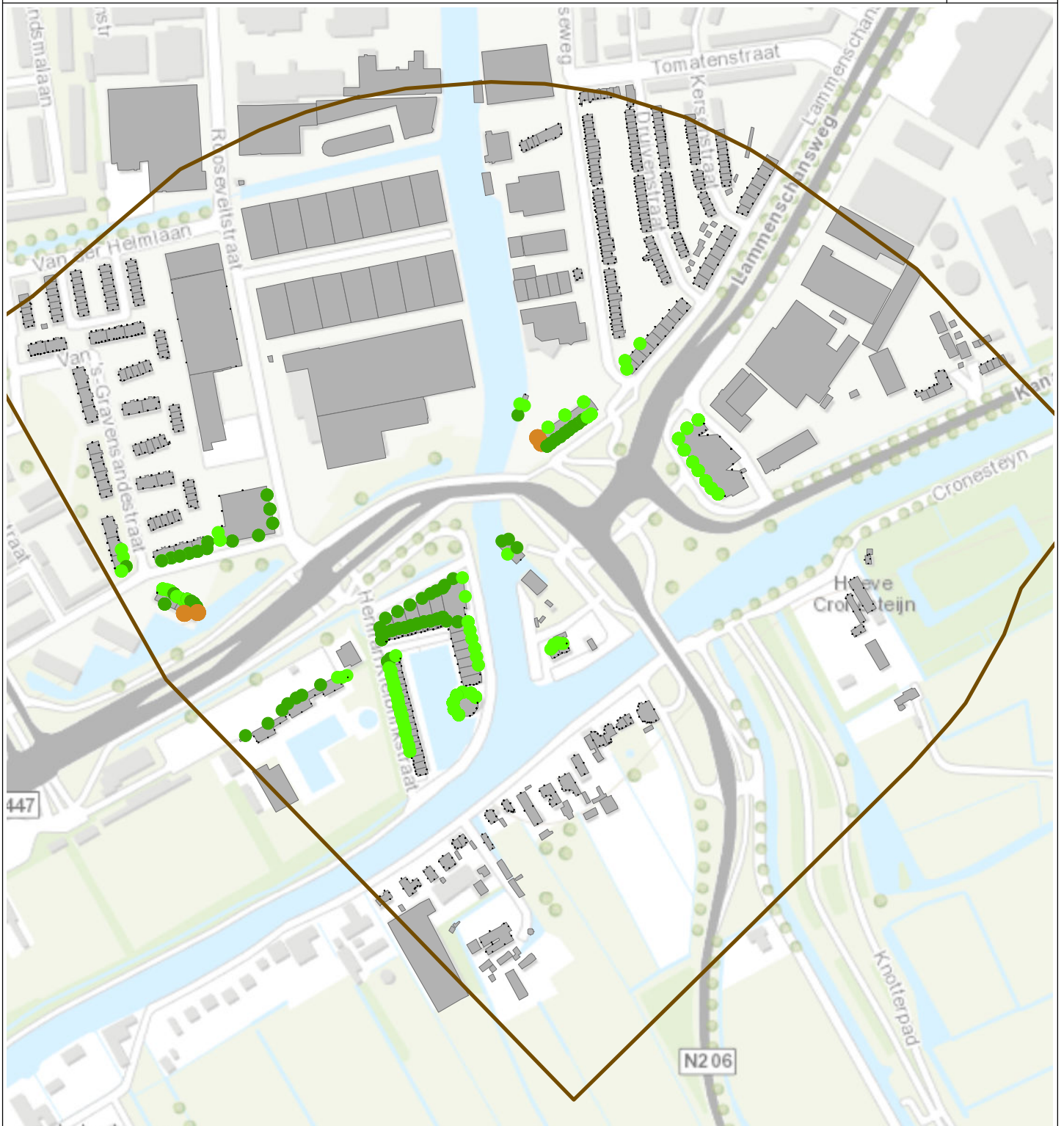
0 0.06 0.12 Km

1:5000




Tauw







4817796_10049M.MXD




Legenda

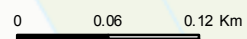
 Geluidzone Voorschoterweg

Geluidbelasting Voorschoterweg huidig

-  < 48 dB
-  48 - 53 dB
-  53 - 58 dB
-  58 - 63 dB
-  63 - 68 dB
-  > 68 dB

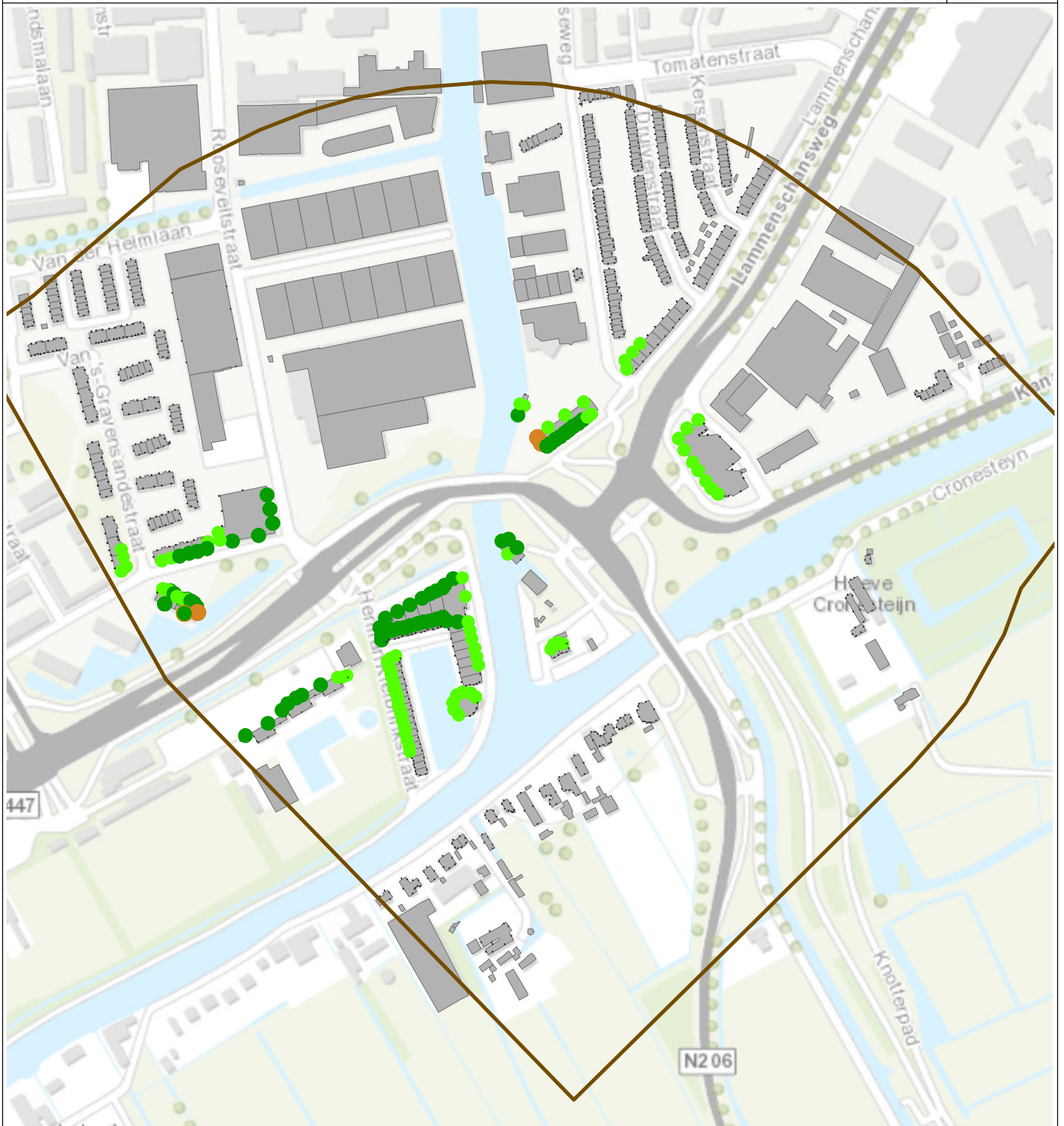
 Bebouwing zone Voorschoterweg

Topo




1:5000












Legenda

 Geluidzone Voorschoterweg

Geluidbelasting Voorschoterweg plan

-  < 48 dB
-  48 - 53 dB
-  53 - 58 dB
-  58 - 63 dB
-  63 - 68 dB
-  > 68 dB

 Bebouwing zone Voorschoterweg

Topo

0 0.06 0.12 Km

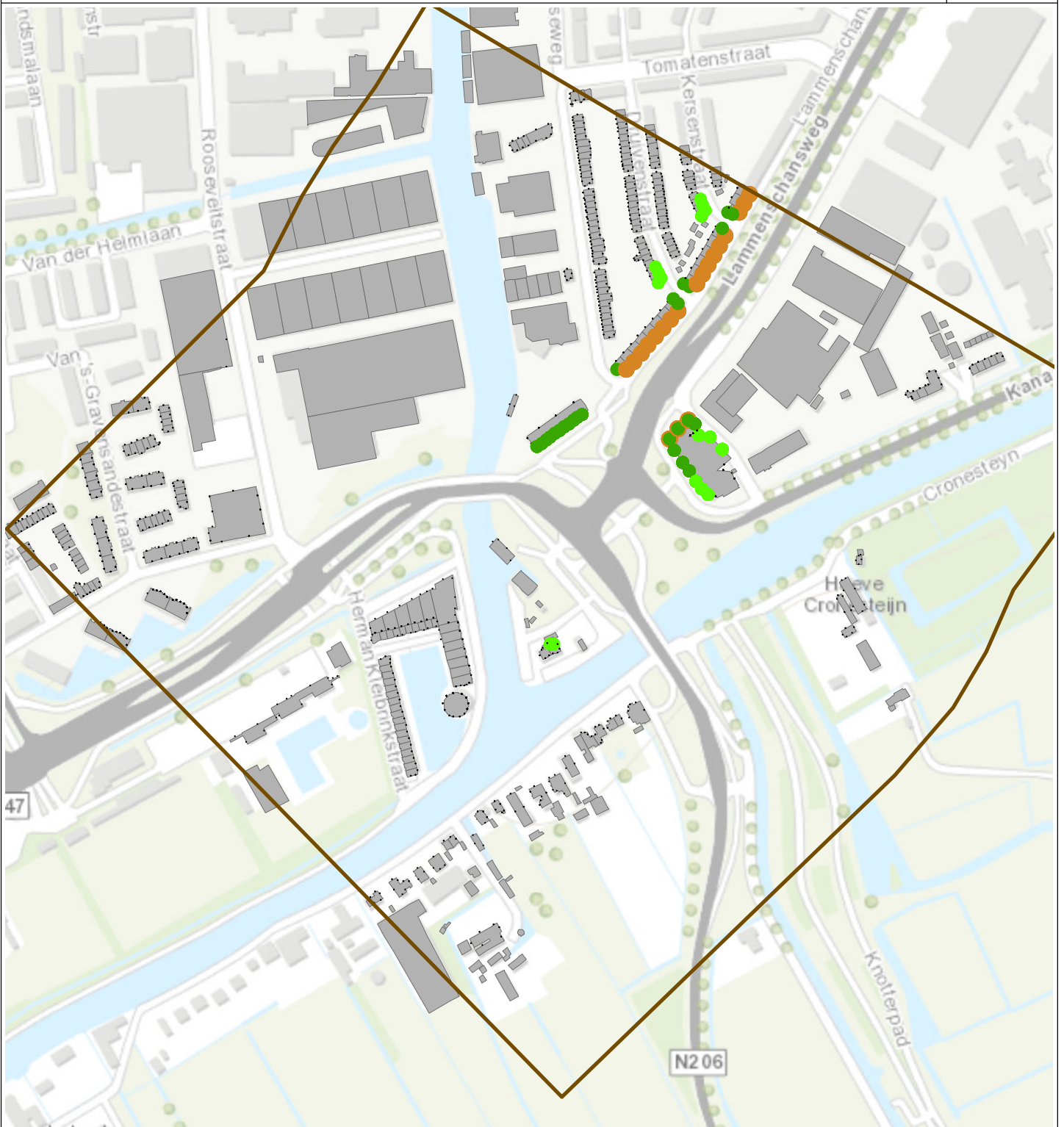
1:5000




Tauw

4817796_10049M.MXD











Legenda

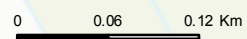
 Geluidzone Lammeschansplein

Geluidbelasting Lammeschansweg huidig

-  < 48 dB
-  48 - 53 dB
-  53 - 58 dB
-  58 - 63 dB
-  63 - 68 dB
-  > 68 dB

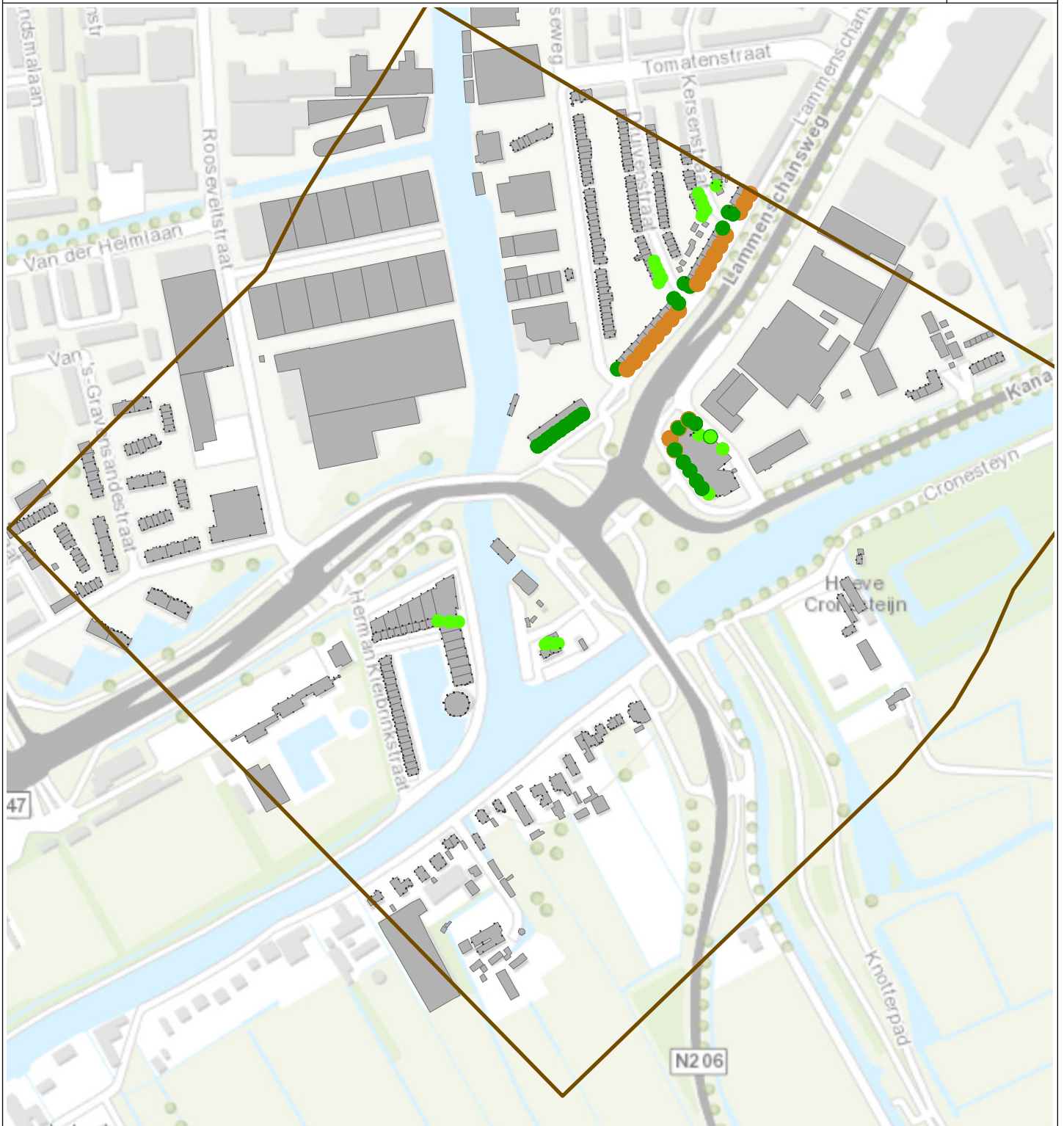
 Bebouwing Lammeschansplein

Topo




1:5000












Legenda

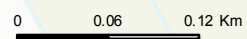
 Geluidzone Lammeschansplein

Geluidbelasting Lammeschansweg plan

-  < 48 dB
-  48 - 53 dB
-  53 - 58 dB
-  58 - 63 dB
-  63 - 68 dB
-  > 68 dB

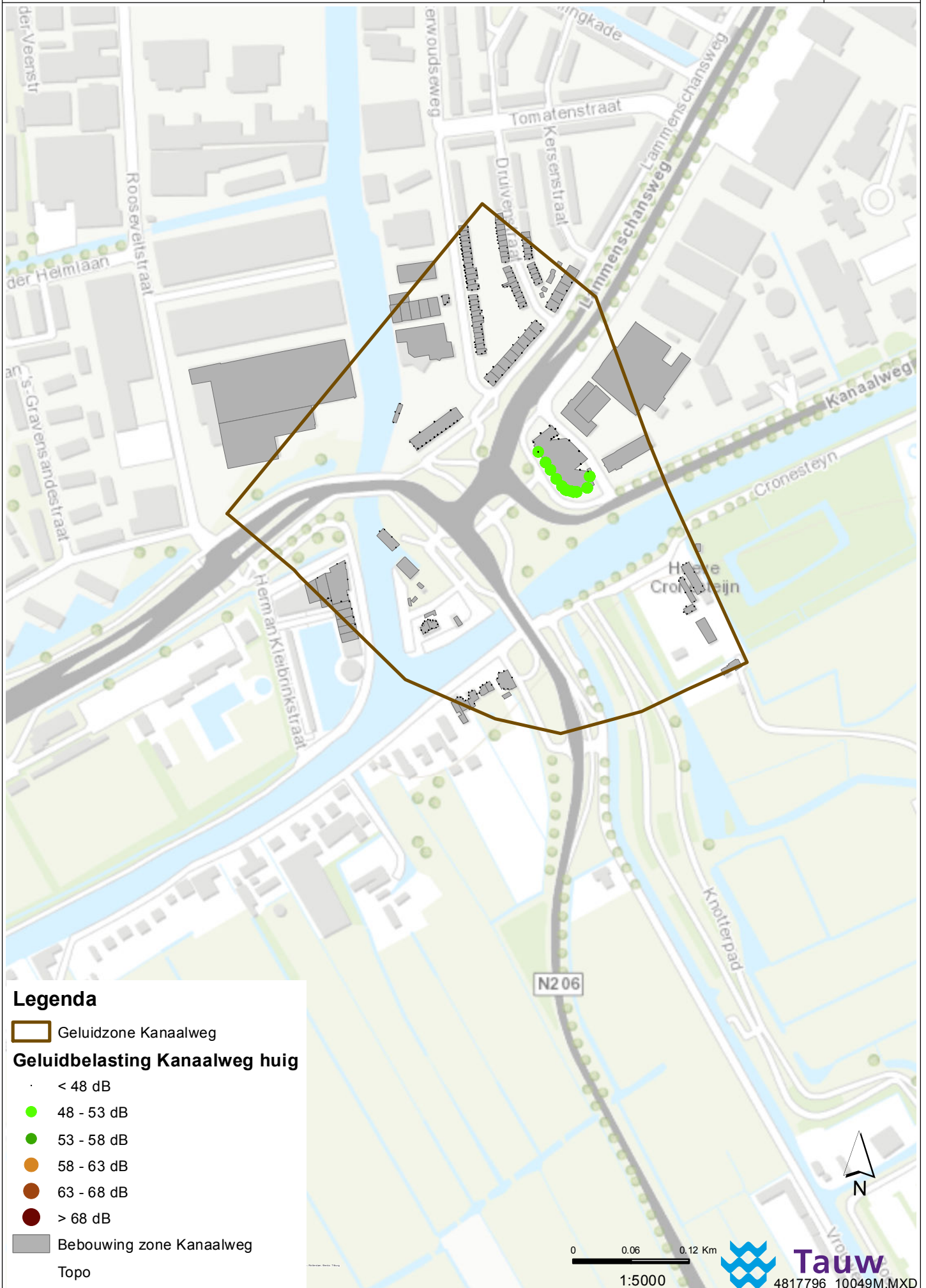
 Bebouwing Lammeschansplein

Topo



1:5000





Legenda

Geluidzone Kanaalweg

Geluidbelasting Kanaalweg huidig

- < 48 dB
- 48 - 53 dB
- 53 - 58 dB
- 58 - 63 dB
- 63 - 68 dB
- > 68 dB

Bebouwing zone Kanaalweg

Topo

0 0.06 0.12 Km

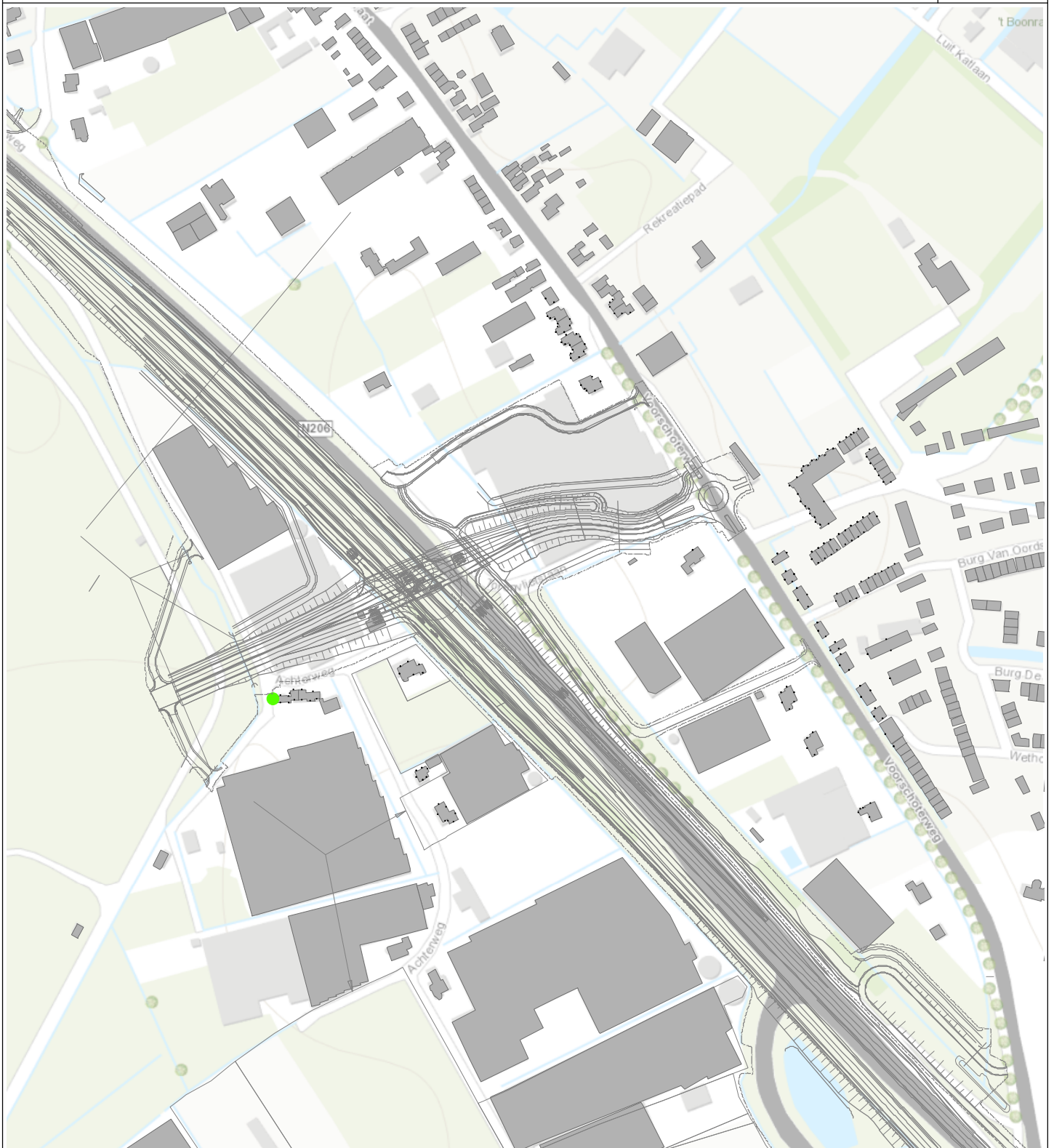
1:5000



Tauw

4817796_10049M.MXD





Legenda

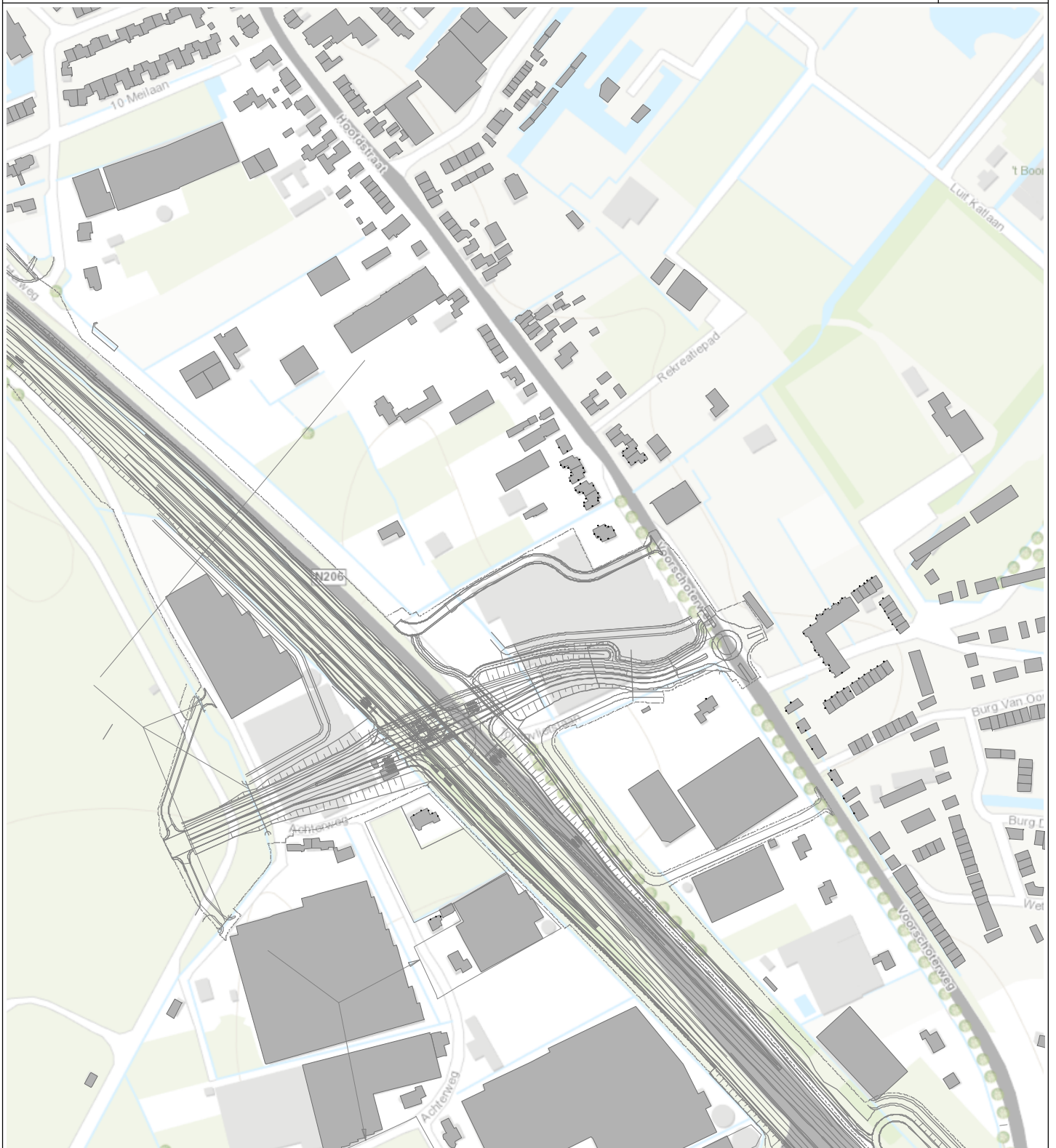
Geluidbelasting achterweg plan

- < 48 dB
- 48 - 53 dB
- 53 - 58 dB
- 58 - 63 dB
- 63 - 68 dB
- > 68 dB
- Bebouwing_Tjalmaweg
- Topo

0 0.05 0.1 Km

1:4000

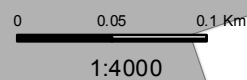


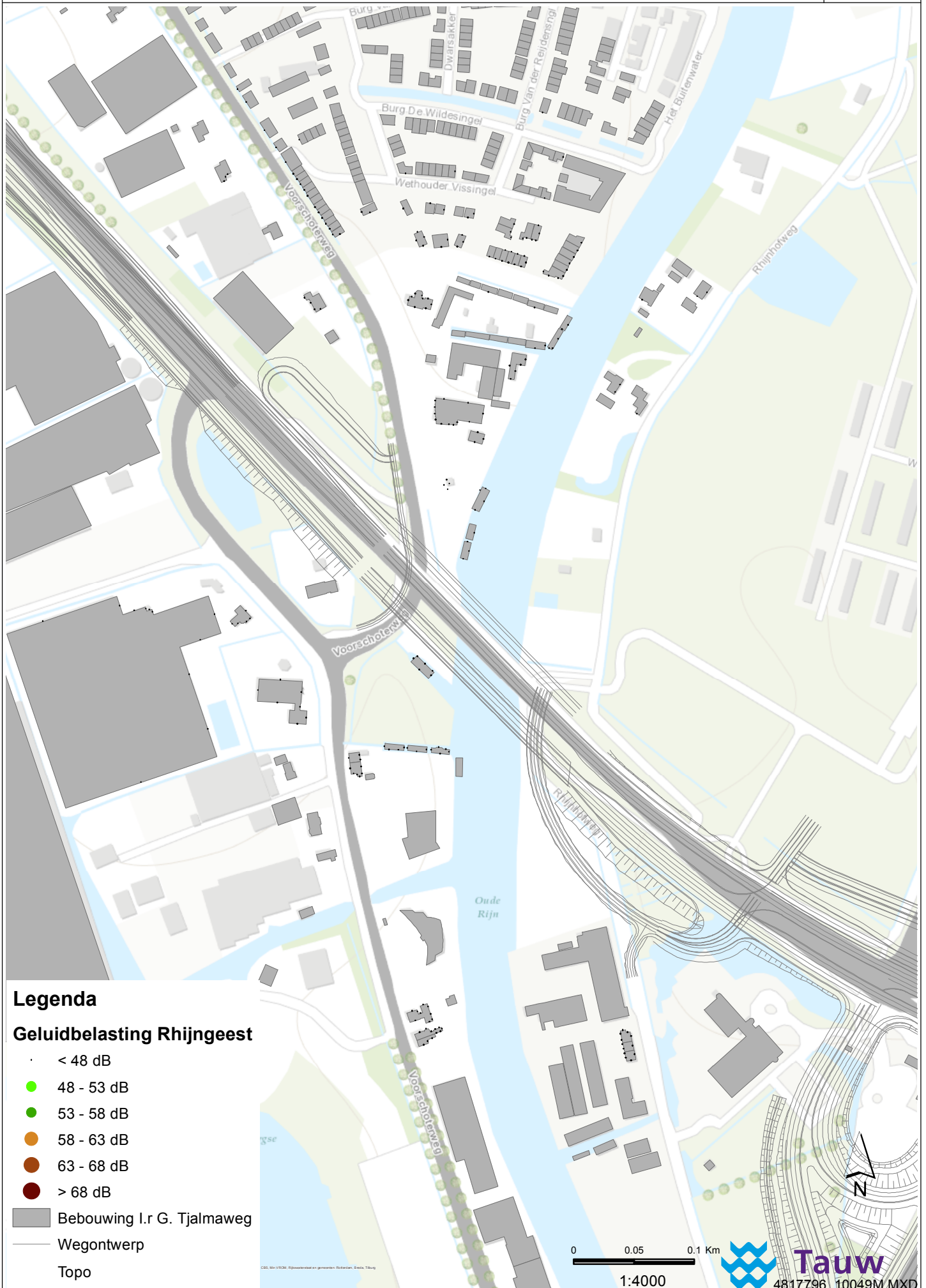


Legenda

Geluidbelasting nieuwe weg- Torenvlietlaan

- < 48 dB
- 48 - 53 dB
- 53 - 58 dB
- 58 - 63 dB
- 63 - 68 dB
- > 68 dB
- Bebouwing_Tjalmaweg
- Topo







Legenda

Geluidbelasting Valkenburg 1

- < 48 dB
- 48 - 53 dB
- 53 - 58 dB
- 58 - 63 dB
- 63 - 68 dB
- > 68 dB
- Bebouwing_Tjalmaweg
- Topo

© CBS, M en VROM, Rijkswaterstaats gemeenten - Rotterdam, Bevo, Tiburg

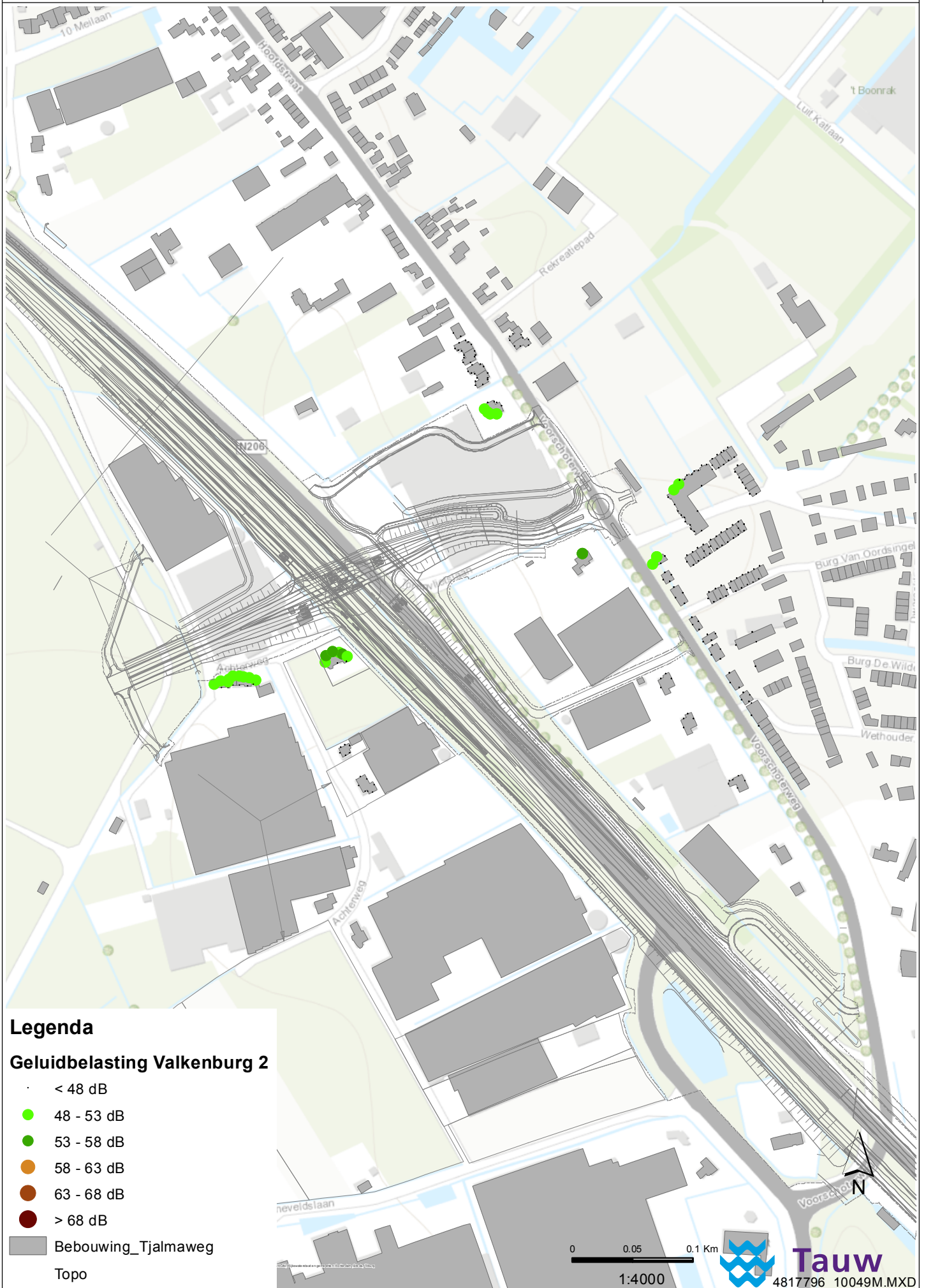
0 0.035 0.07 Km

1:3000



Tauw

4817796_10049M.MXD



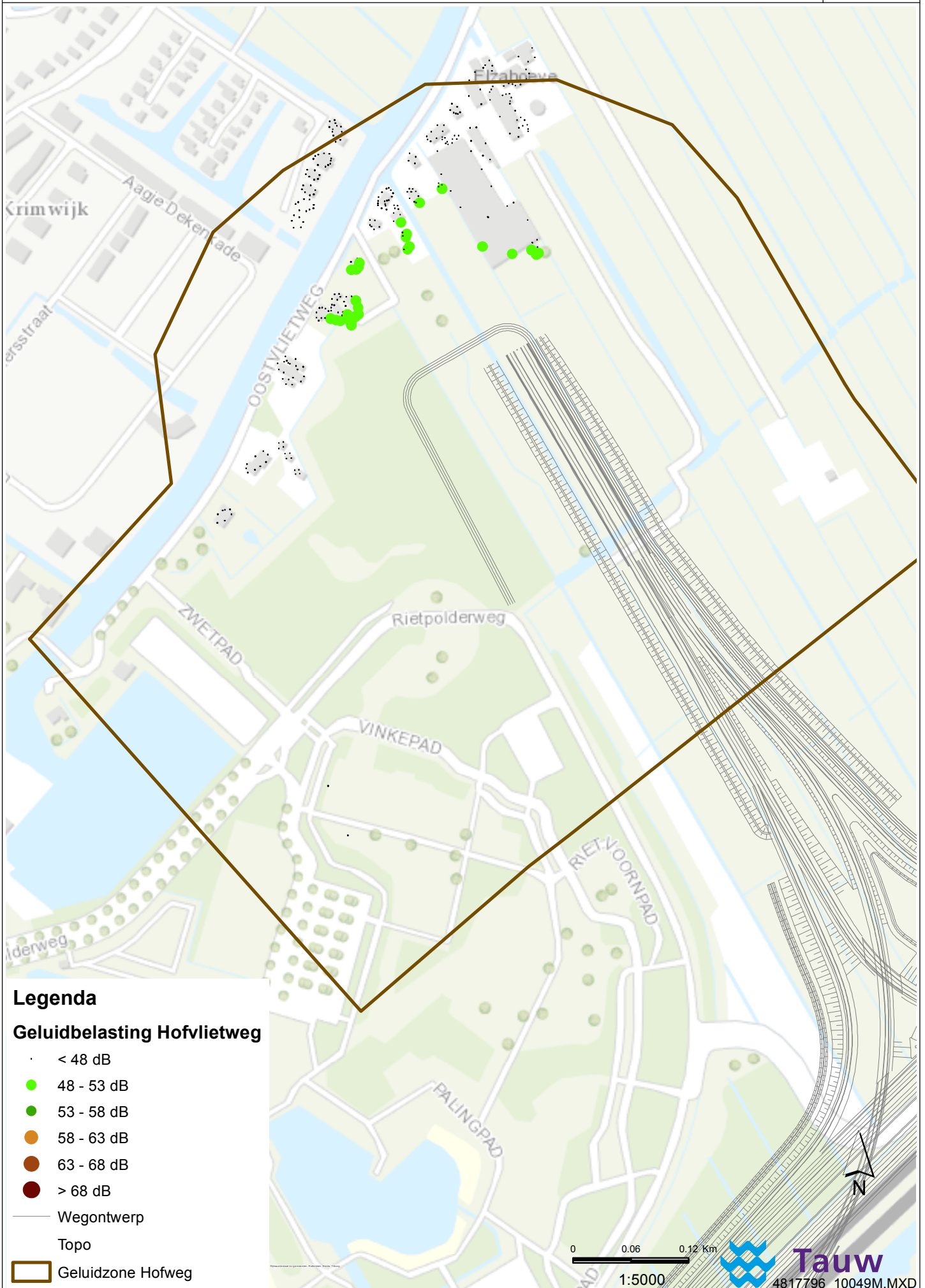
Legenda

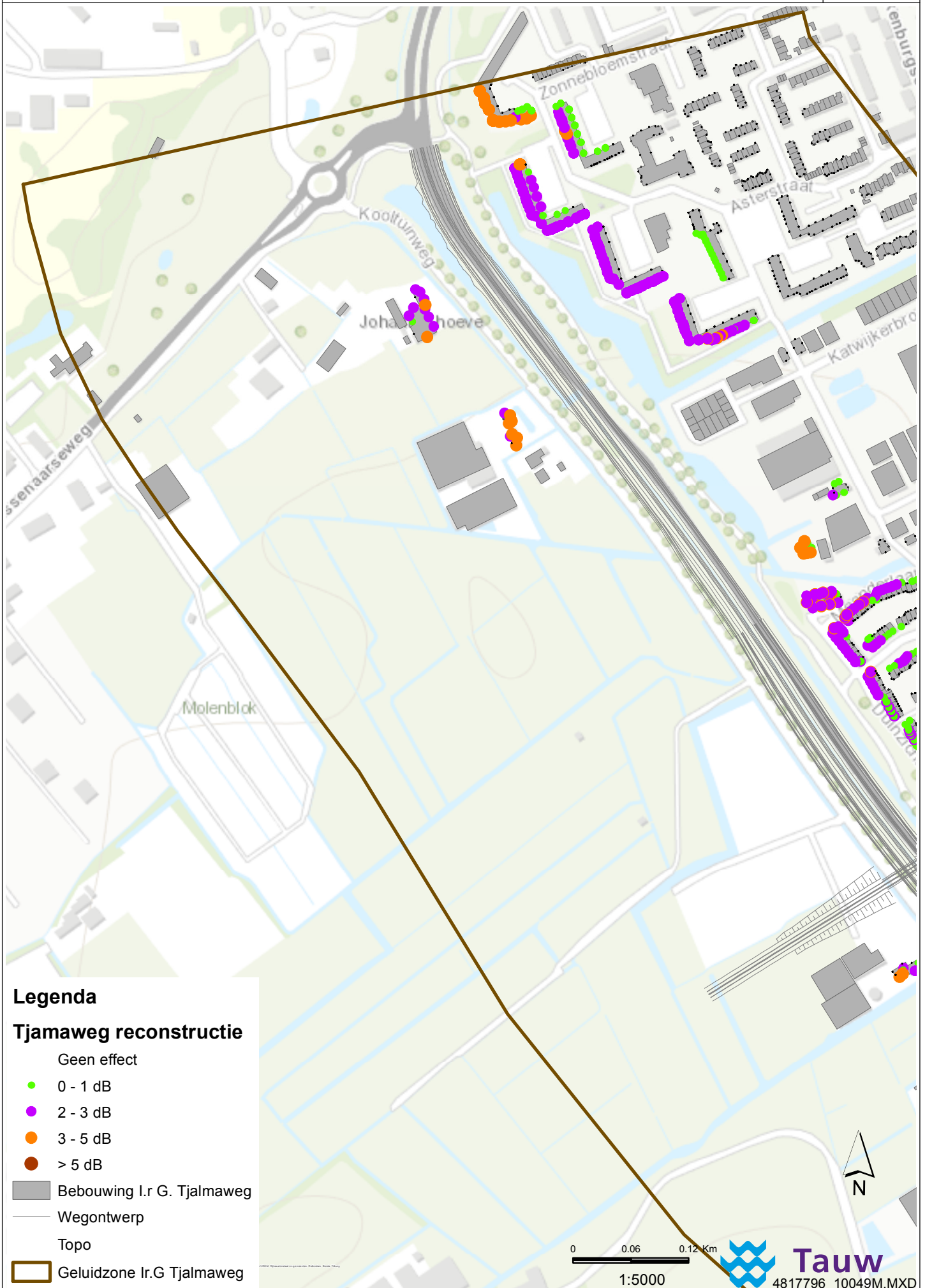
Geluidbelasting Valkenburg 2

- < 48 dB
- 48 - 53 dB
- 53 - 58 dB
- 58 - 63 dB
- 63 - 68 dB
- > 68 dB
- Bebouwing_Tjalmaweg
- Topo

0 0.05 0.1 Km
1:4000






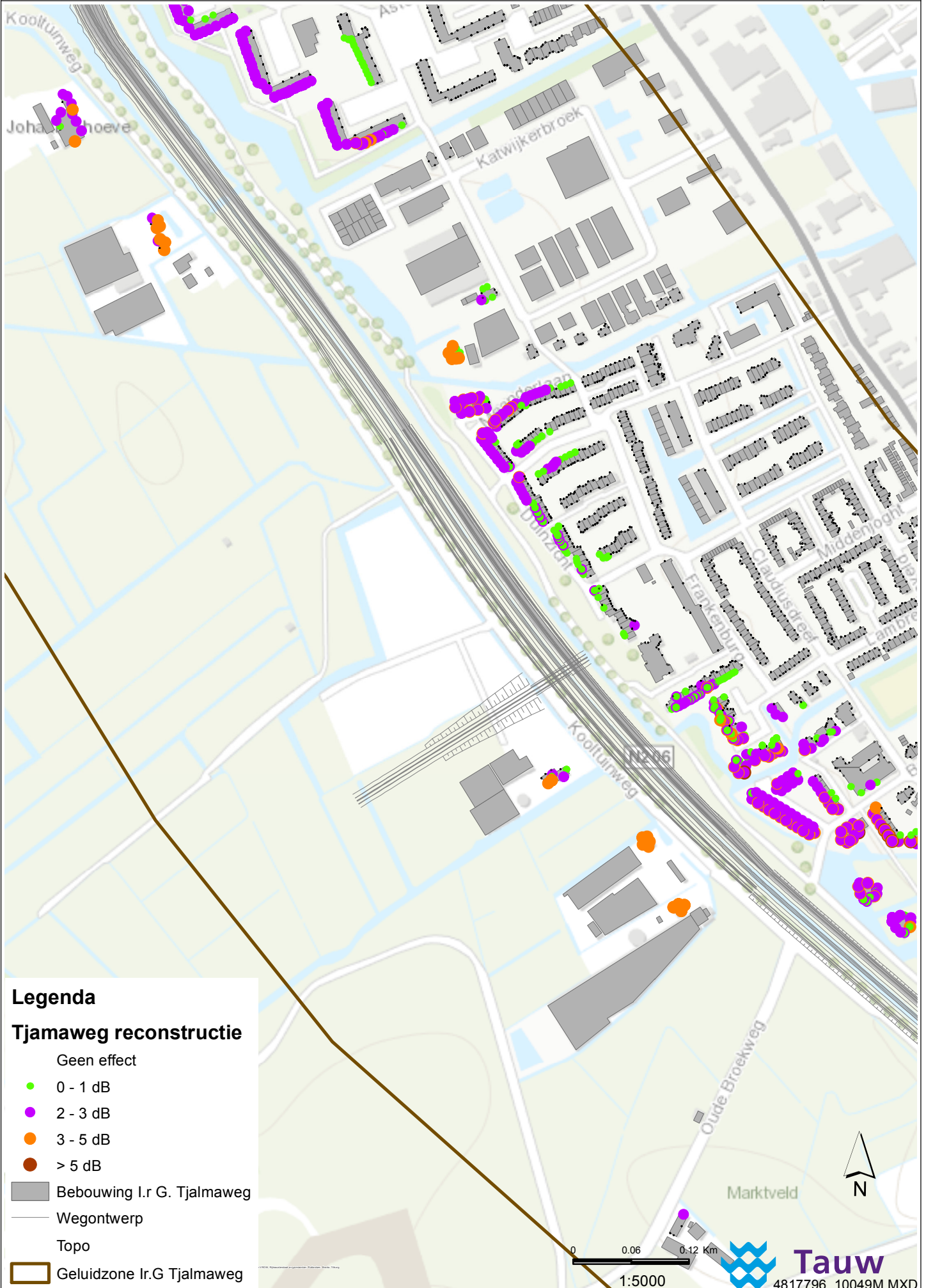


Legenda

Tjamaweg reconstructie

- Geen effect
- 0 - 1 dB
- 2 - 3 dB
- 3 - 5 dB
- > 5 dB
- Bebouwing I.r. G. Tjalmaweg
- Wegontwerp
- Topo
- ▭ Geluidzone I.r.G Tjalmaweg

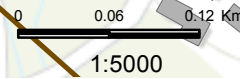




Legenda

Tjamaweg reconstructie

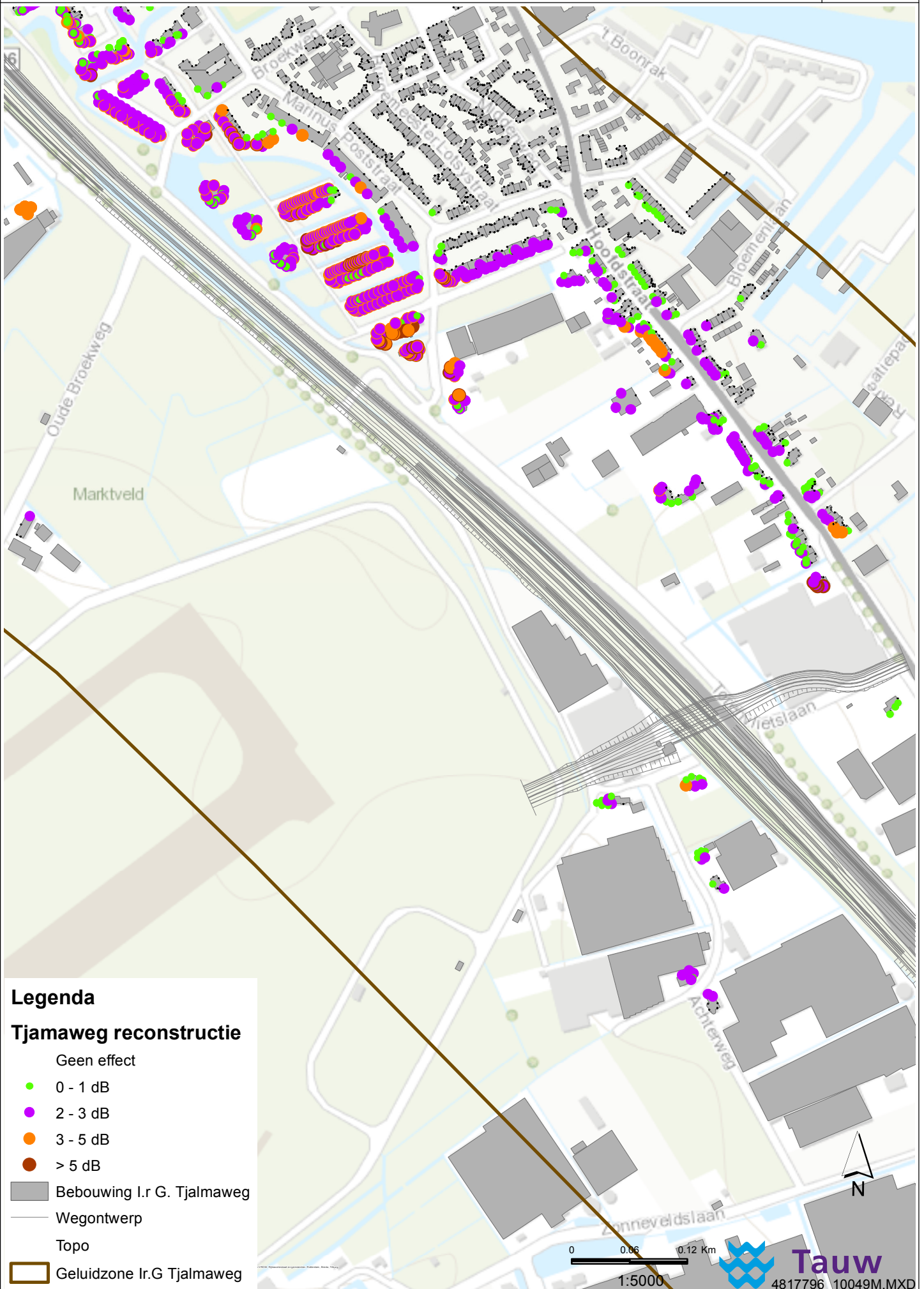
- Geen effect
- 0 - 1 dB
- 2 - 3 dB
- 3 - 5 dB
- > 5 dB
- Bebouwing I.r G. Tjalmaweg
- Wegontwerp
- Topo
- ▭ Geluidzone I.r.G Tjalmaweg



1:5000



Tauw
4817796_10049M.MXD

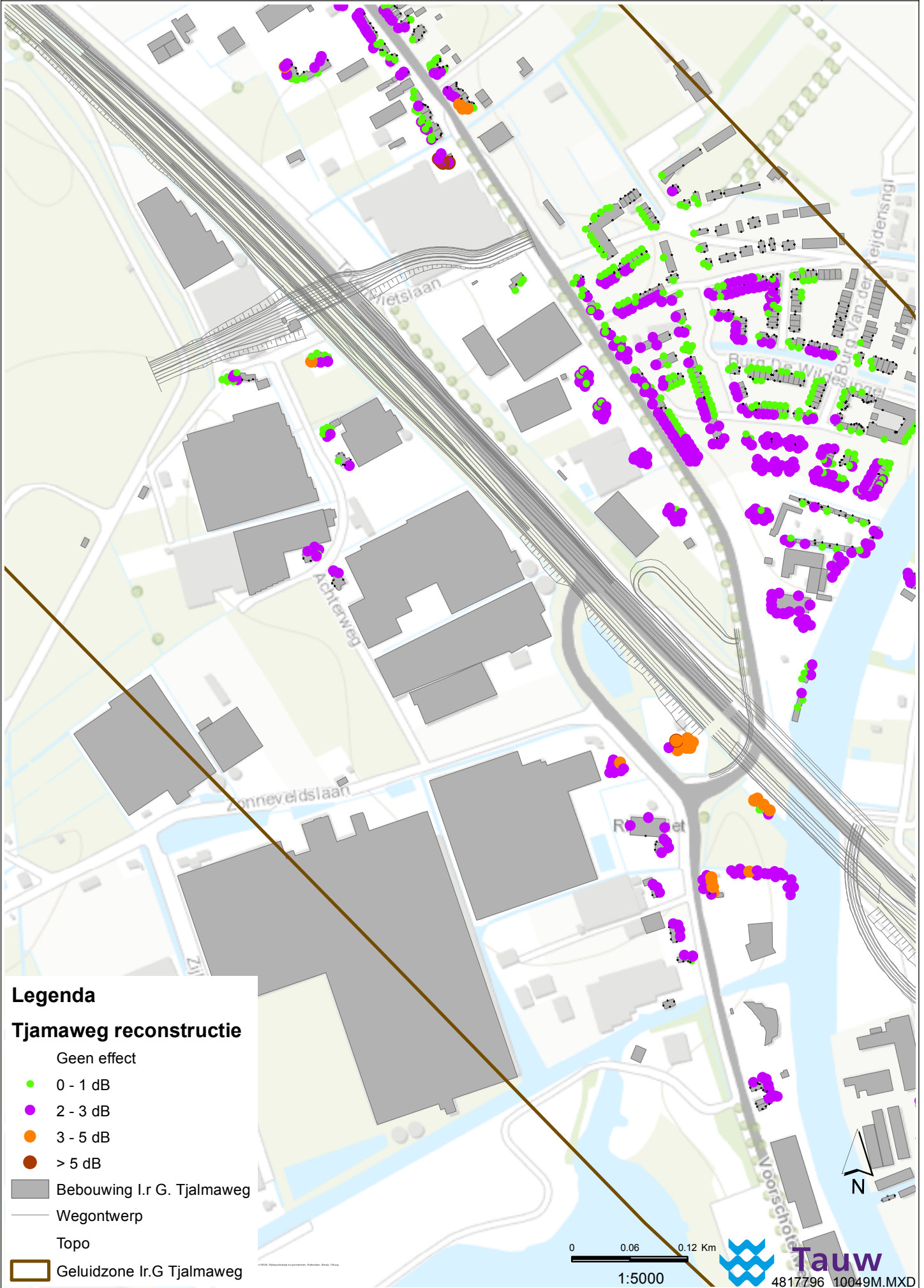


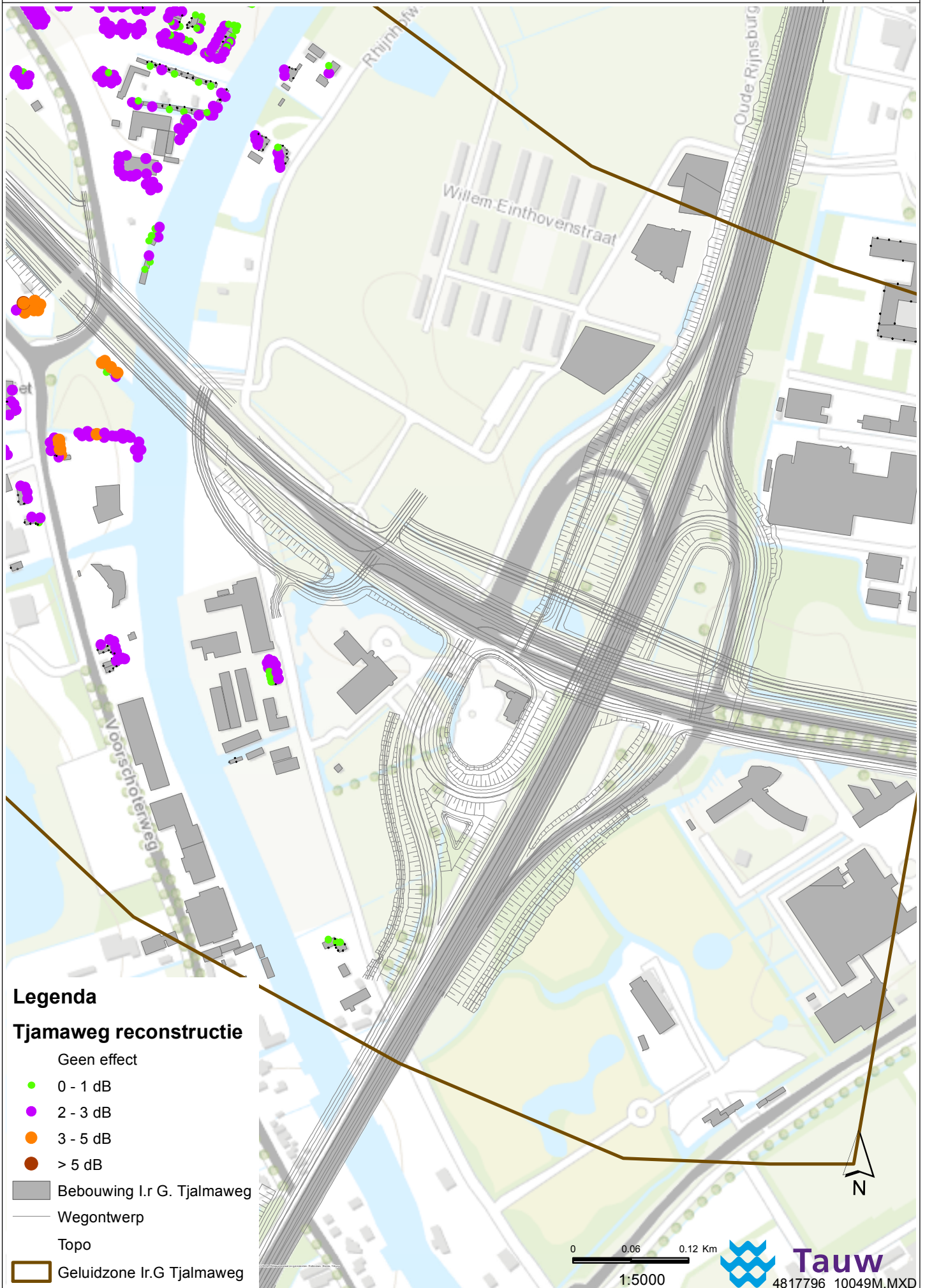
Legenda

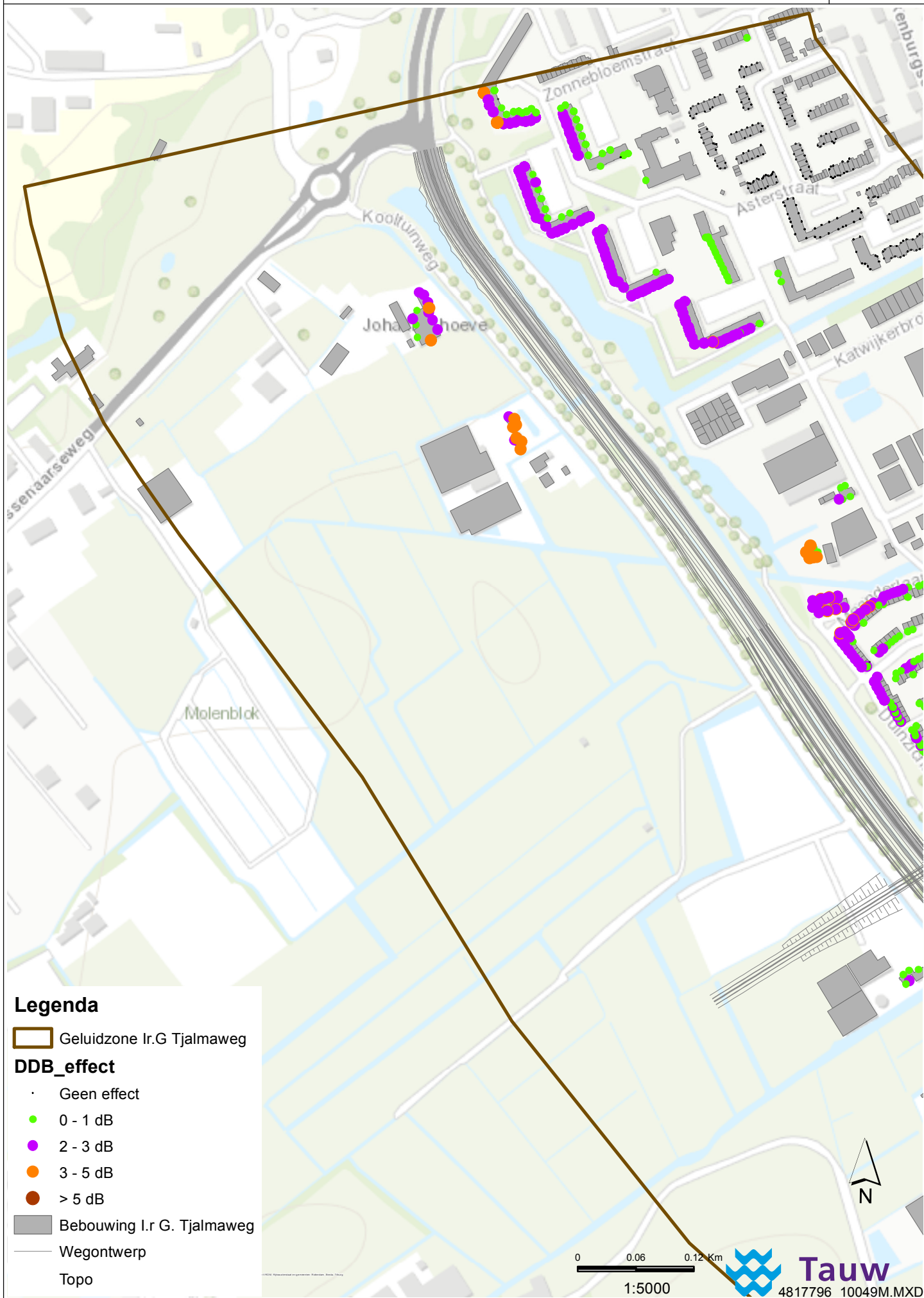
Tjamaweg reconstructie

- Geen effect
- 0 - 1 dB
- 2 - 3 dB
- 3 - 5 dB
- > 5 dB
- Bebouwing I.r G. Tjalmaweg
- Wegontwerp
- Topo
- ▭ Geluidzone I.r.G Tjalmaweg









Legenda

Geluidzone I.r.G Tjalmaweg

DDB_effect


- Geen effect
- 0 - 1 dB
- 2 - 3 dB
- 3 - 5 dB
- > 5 dB

Bebouwing I.r. G. Tjalmaweg

Wegontwerp

Topo

0 0.06 0.12 Km



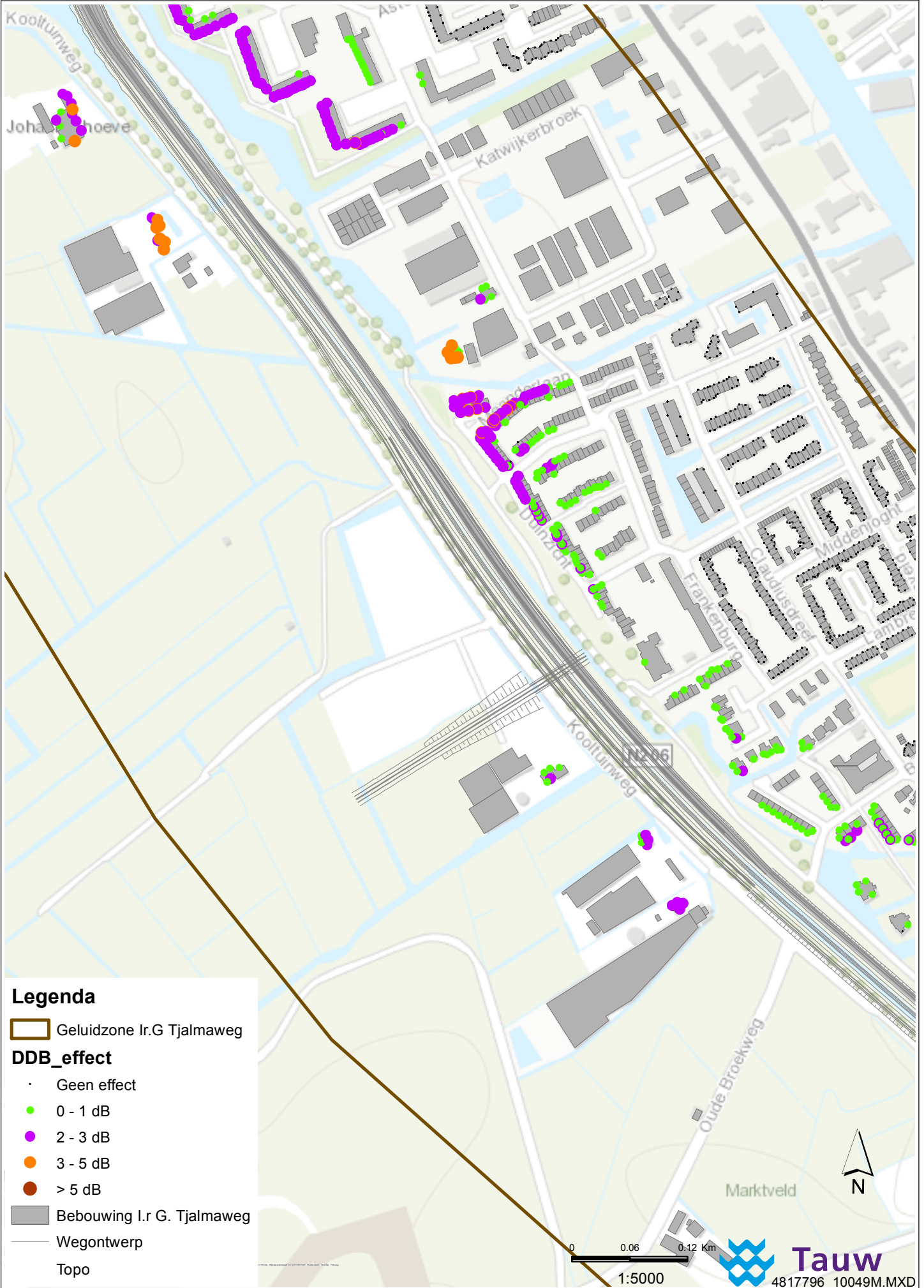
1:5000



Tauw

4817796_10049M.MXD





Legenda

Geluidzone I.r.G Tjalmaweg

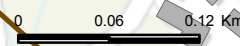
DDB_effect

- Geen effect
- 0 - 1 dB
- 2 - 3 dB
- 3 - 5 dB
- > 5 dB

Bebouwing I.r. G. Tjalmaweg

Wegontwerp

Topo

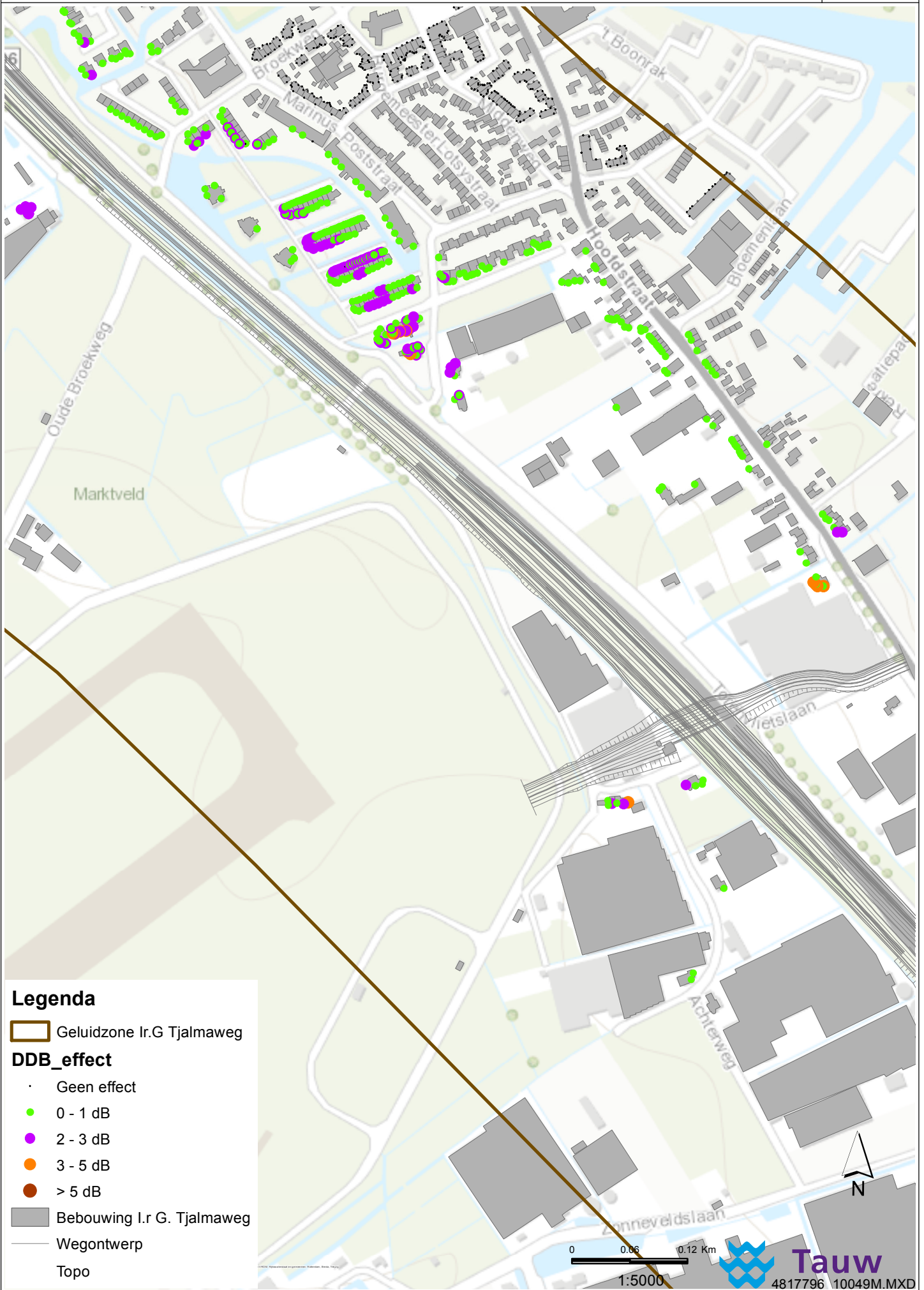


1:5000




Tauw

4817796_10049M.MXD




Legenda

 Geluidzone I.r.G Tjalmaweg

DDB_effect

-  Geen effect
-  0 - 1 dB
-  2 - 3 dB
-  3 - 5 dB
-  > 5 dB

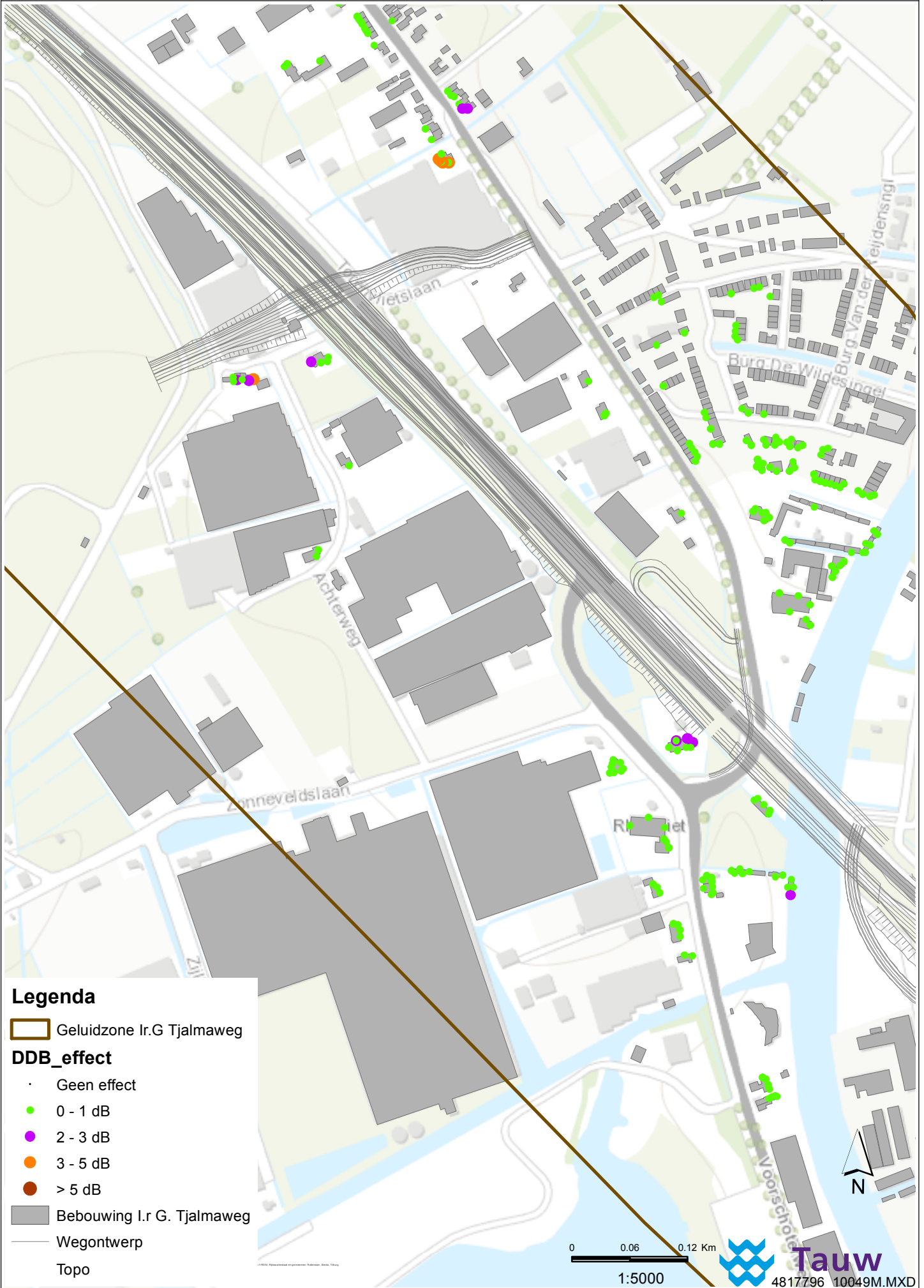
 Bebouwing I.r. G. Tjalmaweg

 Wegontwerp

 Topo

0 0.06 0.12 Km

1:5000



Legenda

Geluidzone I.r.G Tjalmaweg

DDB_effect

- Geen effect
- 0 - 1 dB
- 2 - 3 dB
- 3 - 5 dB
- > 5 dB

Bebouwing I.r. G. Tjalmaweg

Wegontwerp

Topo

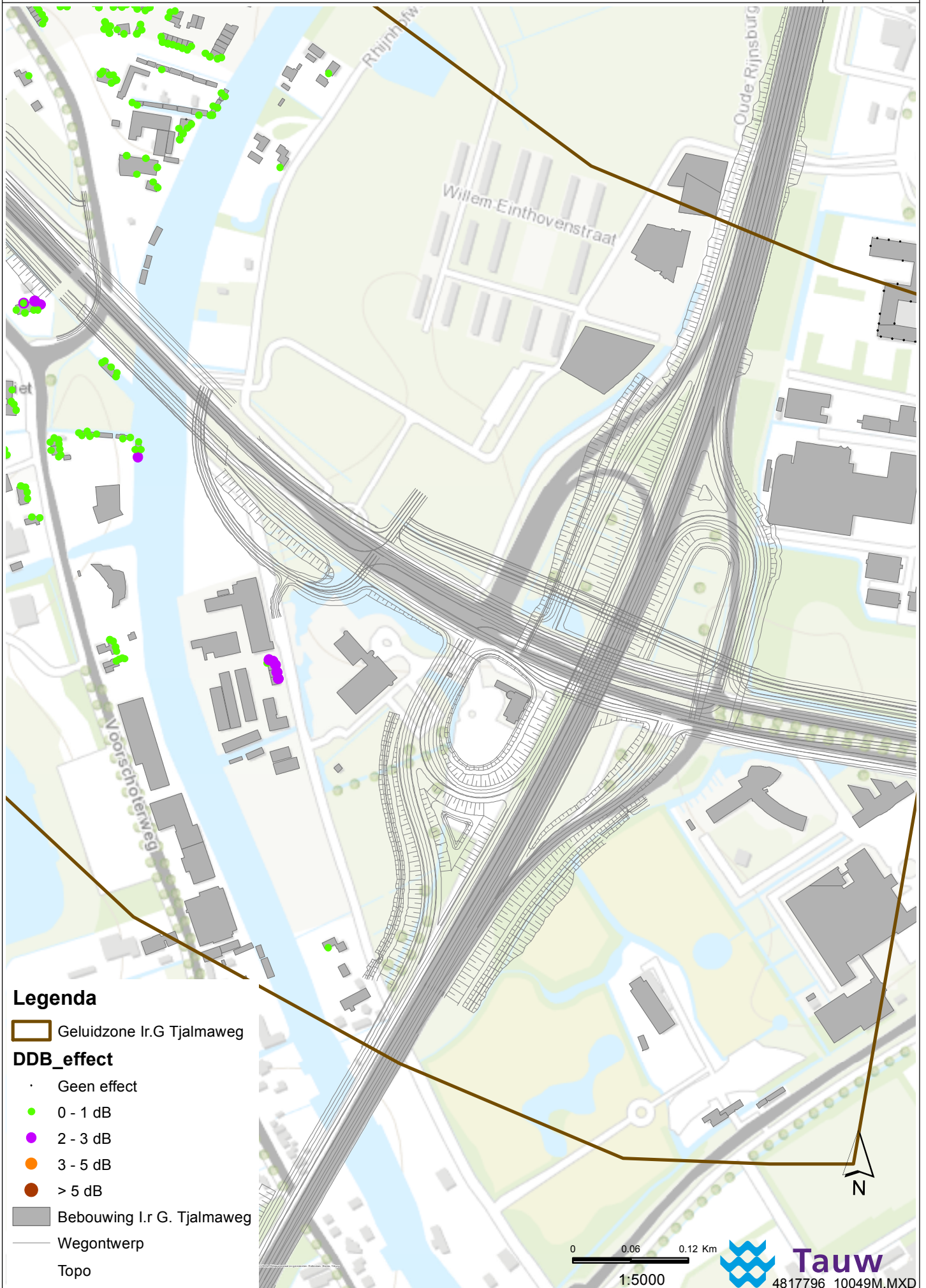
0 0.06 0.12 Km

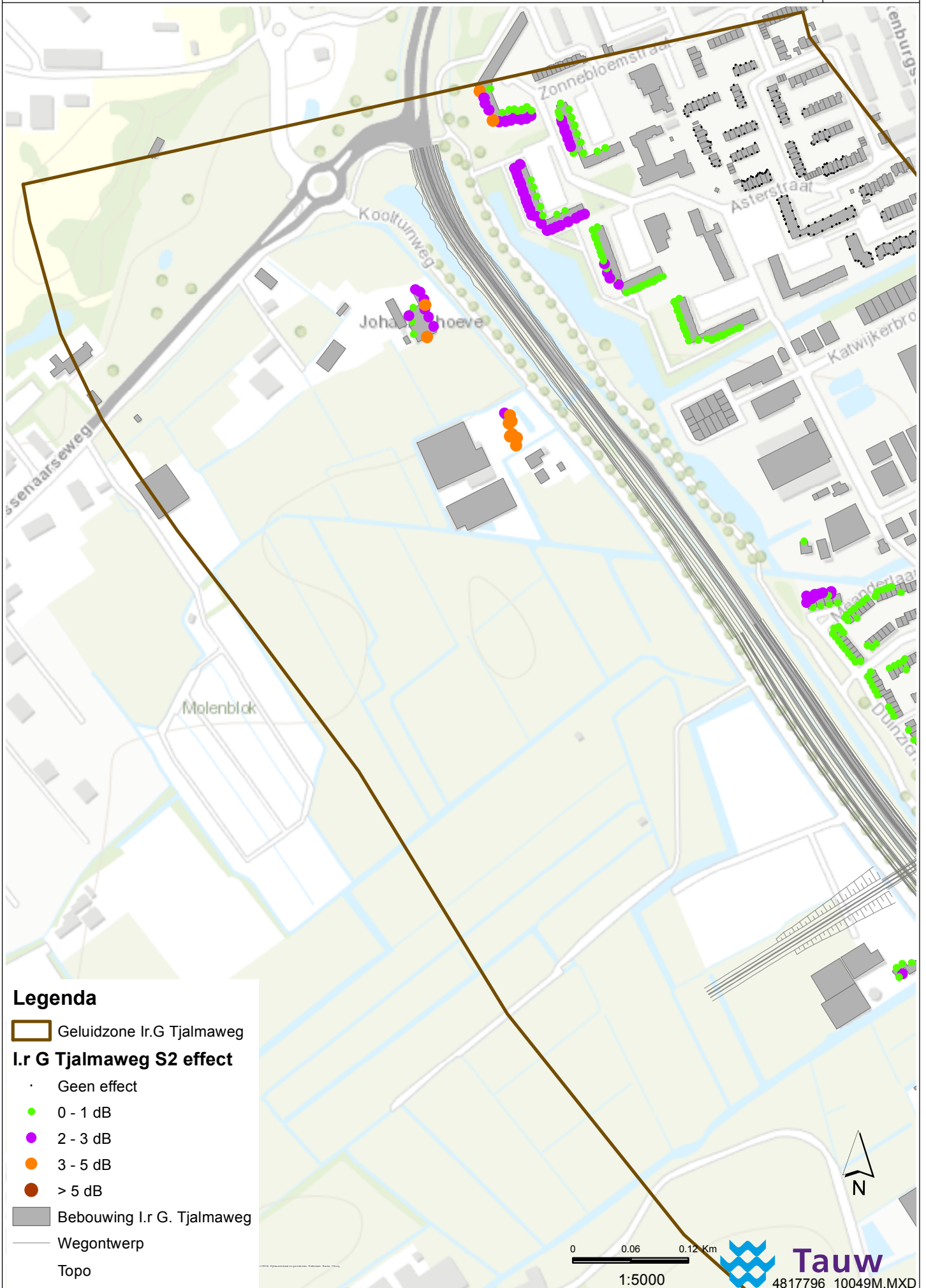
1:5000

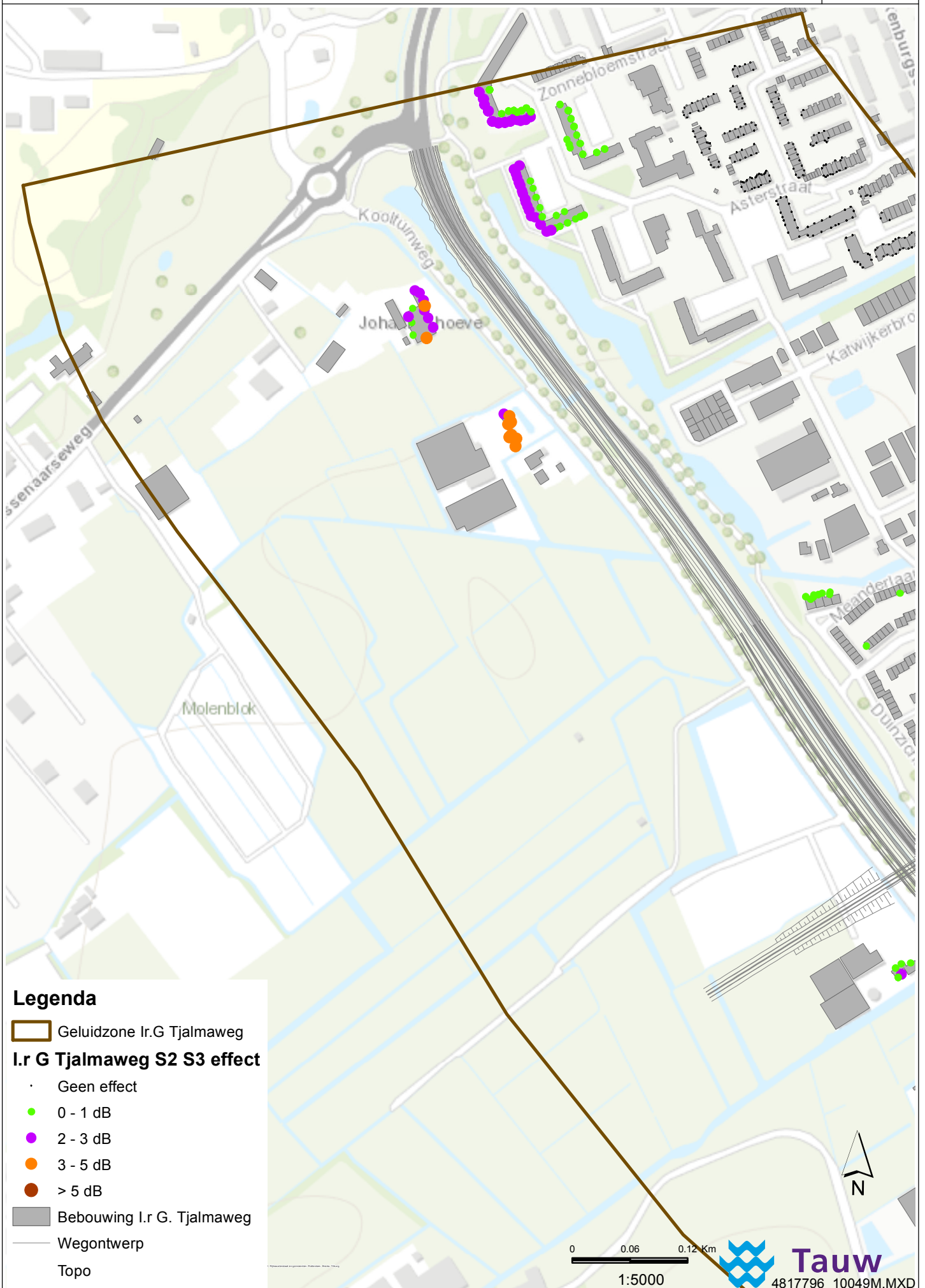


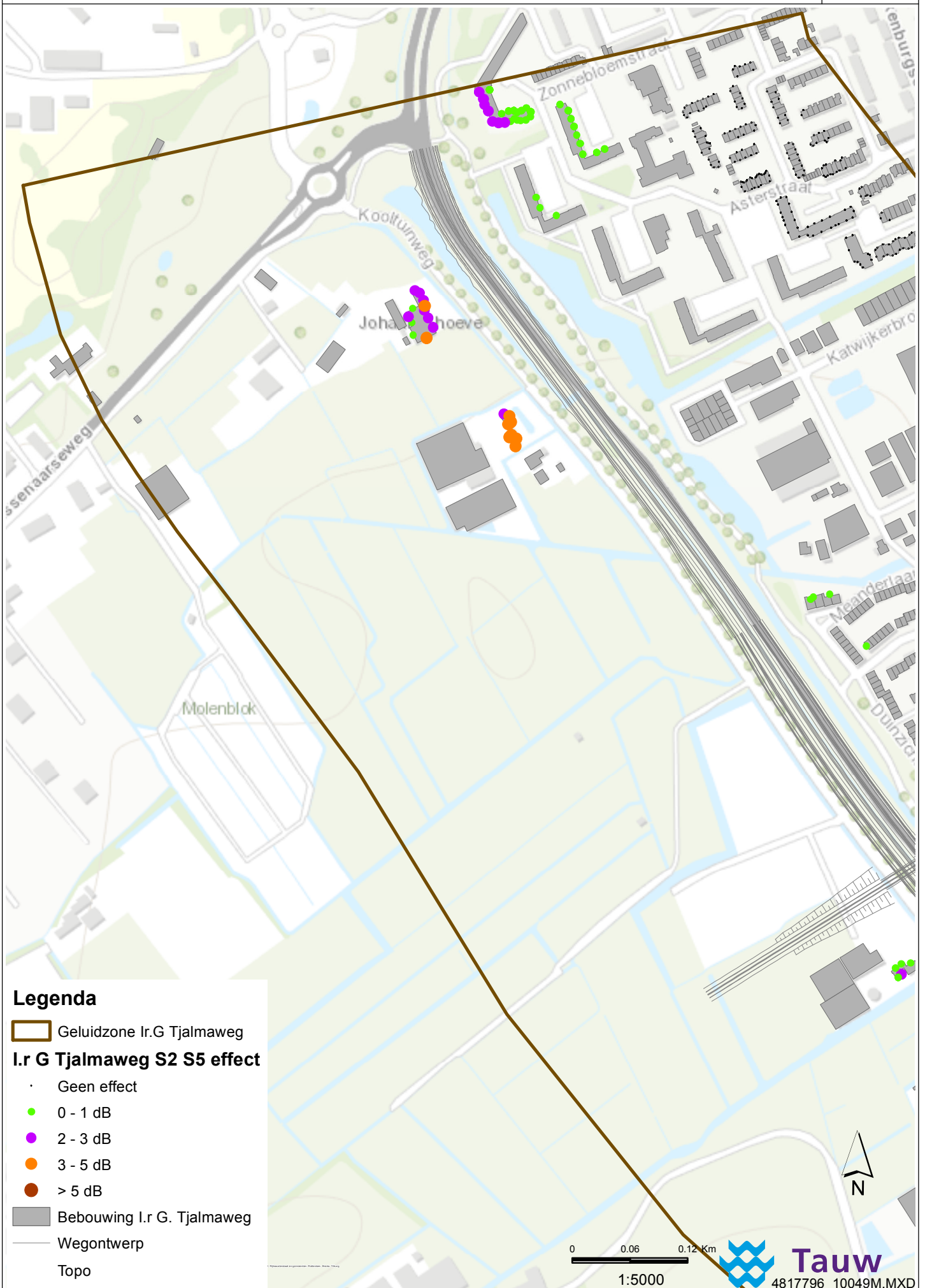
Tauw

4817796_10049M.MXD






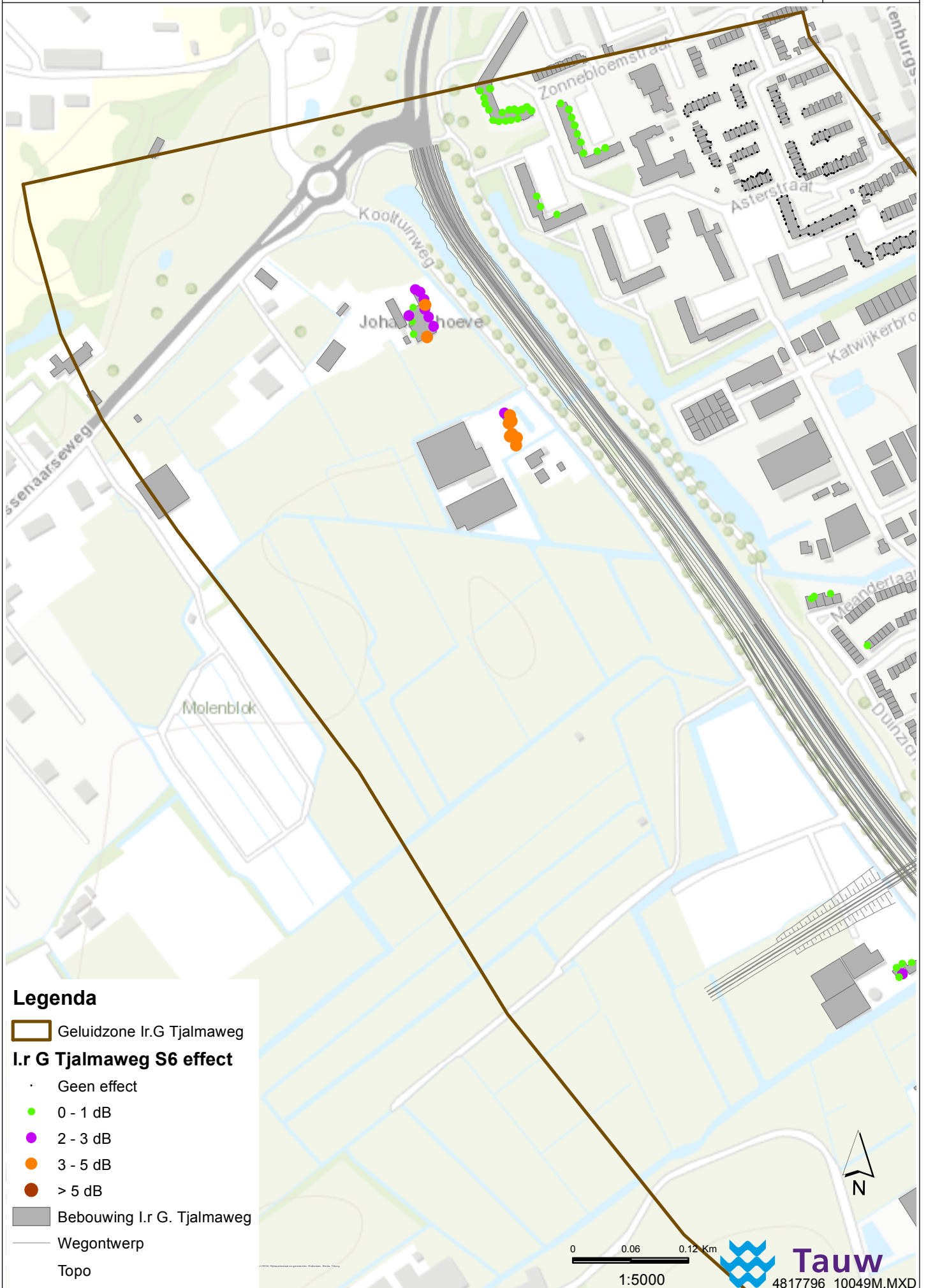




Legenda

- Geluidzone I.r.G Tjalmaweg
- I.r G Tjalmaweg S2 S5 effect**
- Geen effect
- 0 - 1 dB
- 2 - 3 dB
- 3 - 5 dB
- > 5 dB
- Bebouwing I.r.G. Tjalmaweg
- Wegontwerp
- Topo





Legenda

Geluidzone I.r.G Tjalmaweg

I.r G Tjalmaweg S6 effect

- Geen effect
- 0 - 1 dB
- 2 - 3 dB
- 3 - 5 dB
- > 5 dB

Bebouwing I.r.G. Tjalmaweg

Wegontwerp

Topo

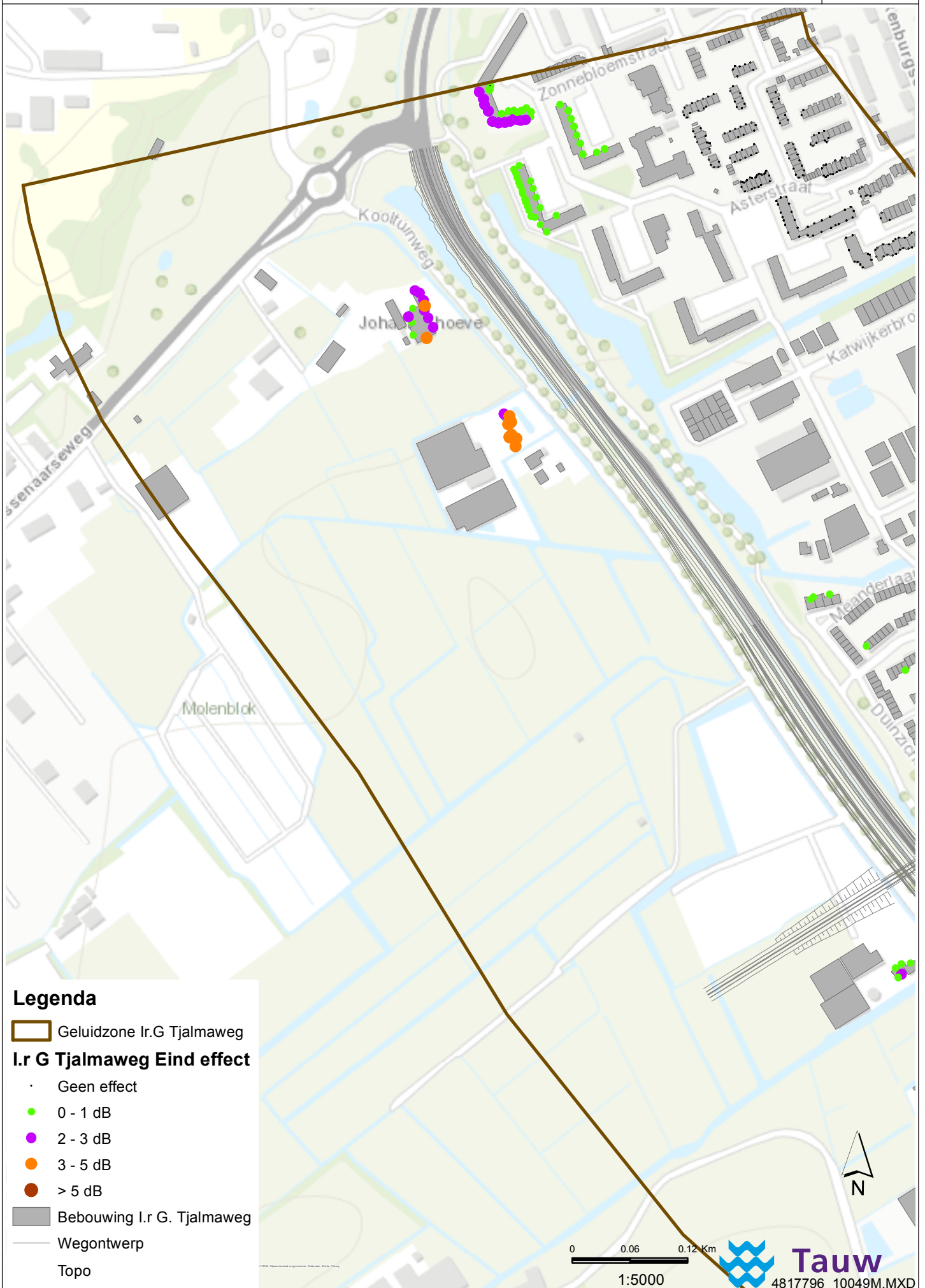
0 0.06 0.12 Km

1:5000

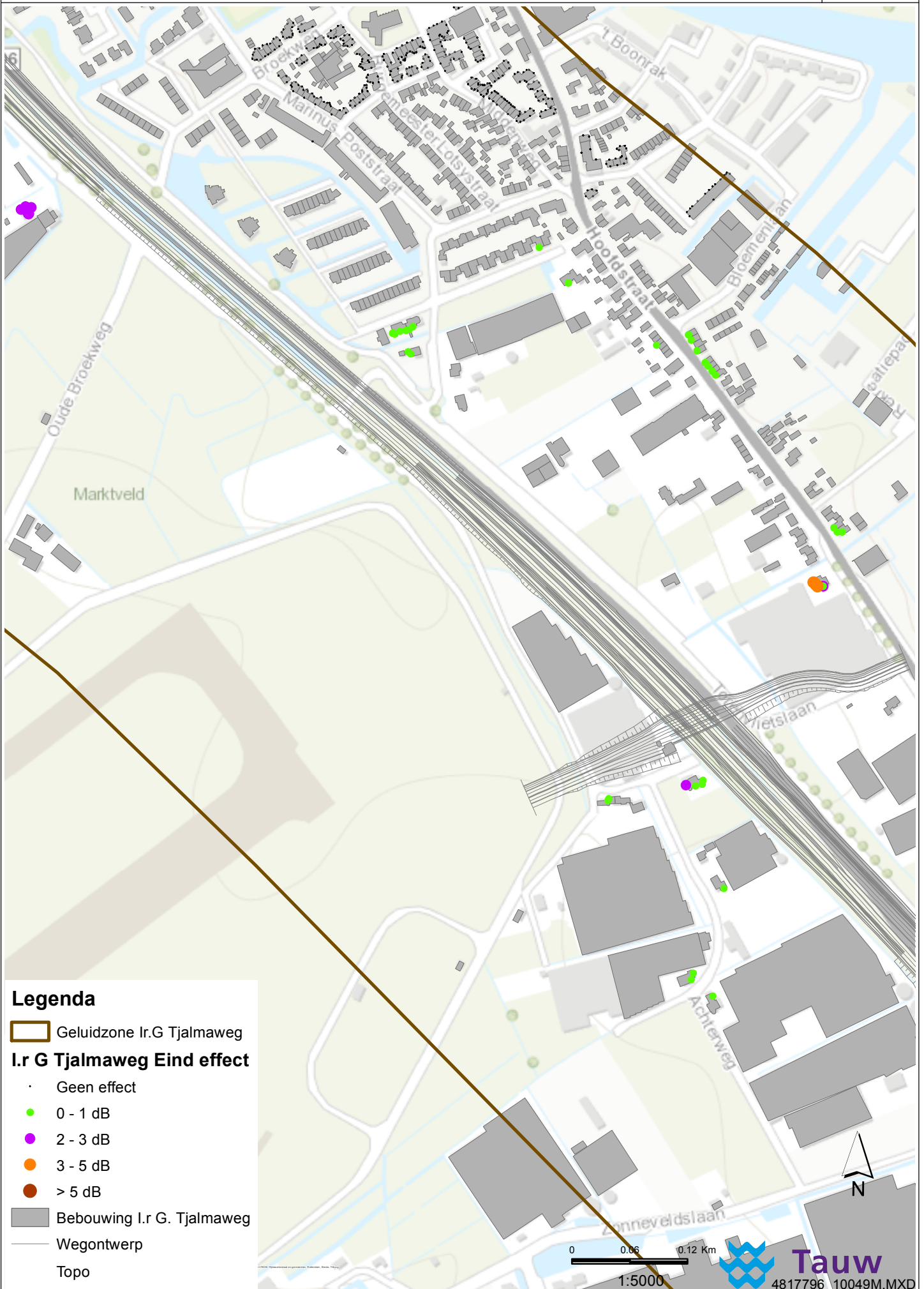


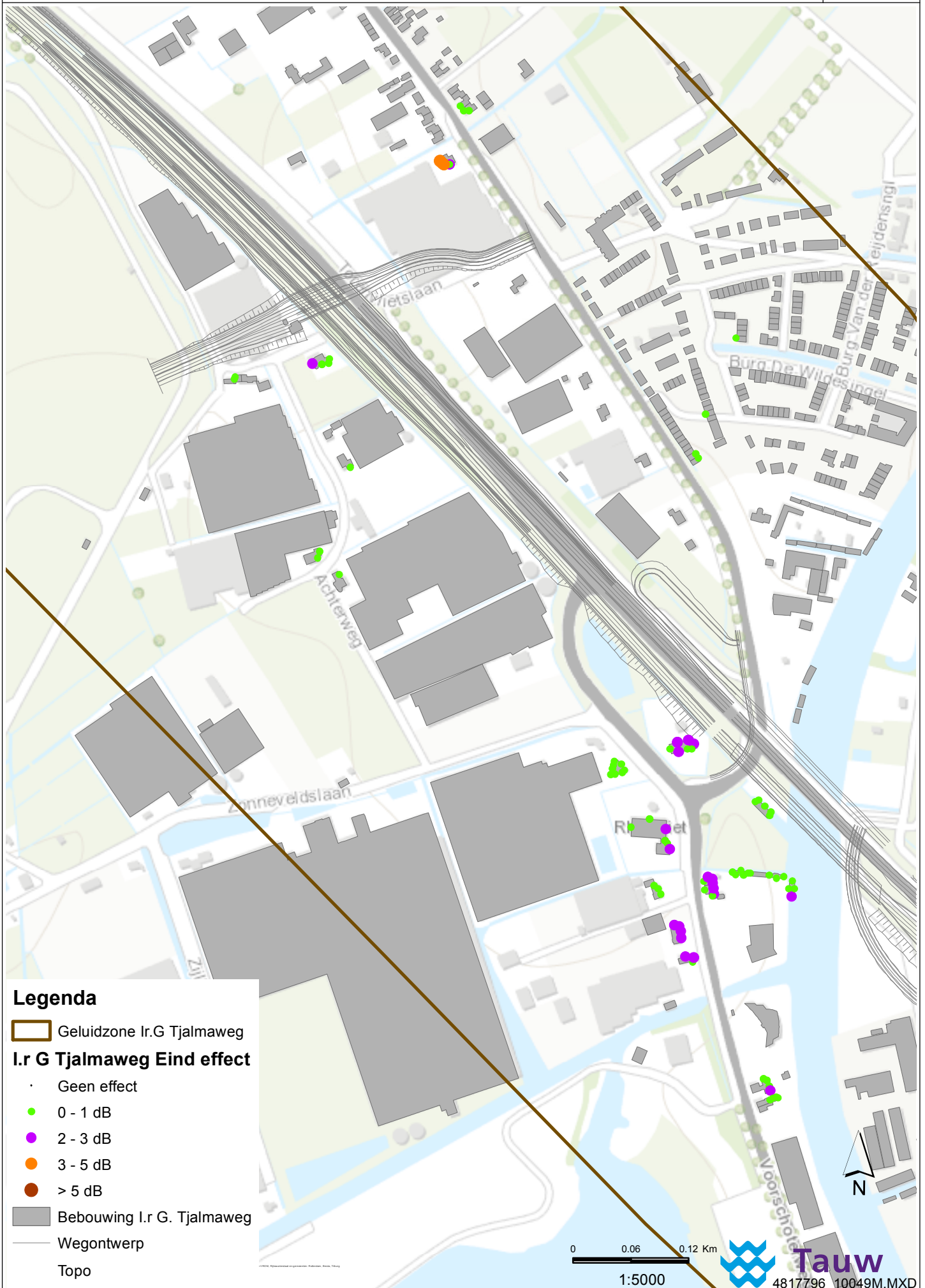
Tauw

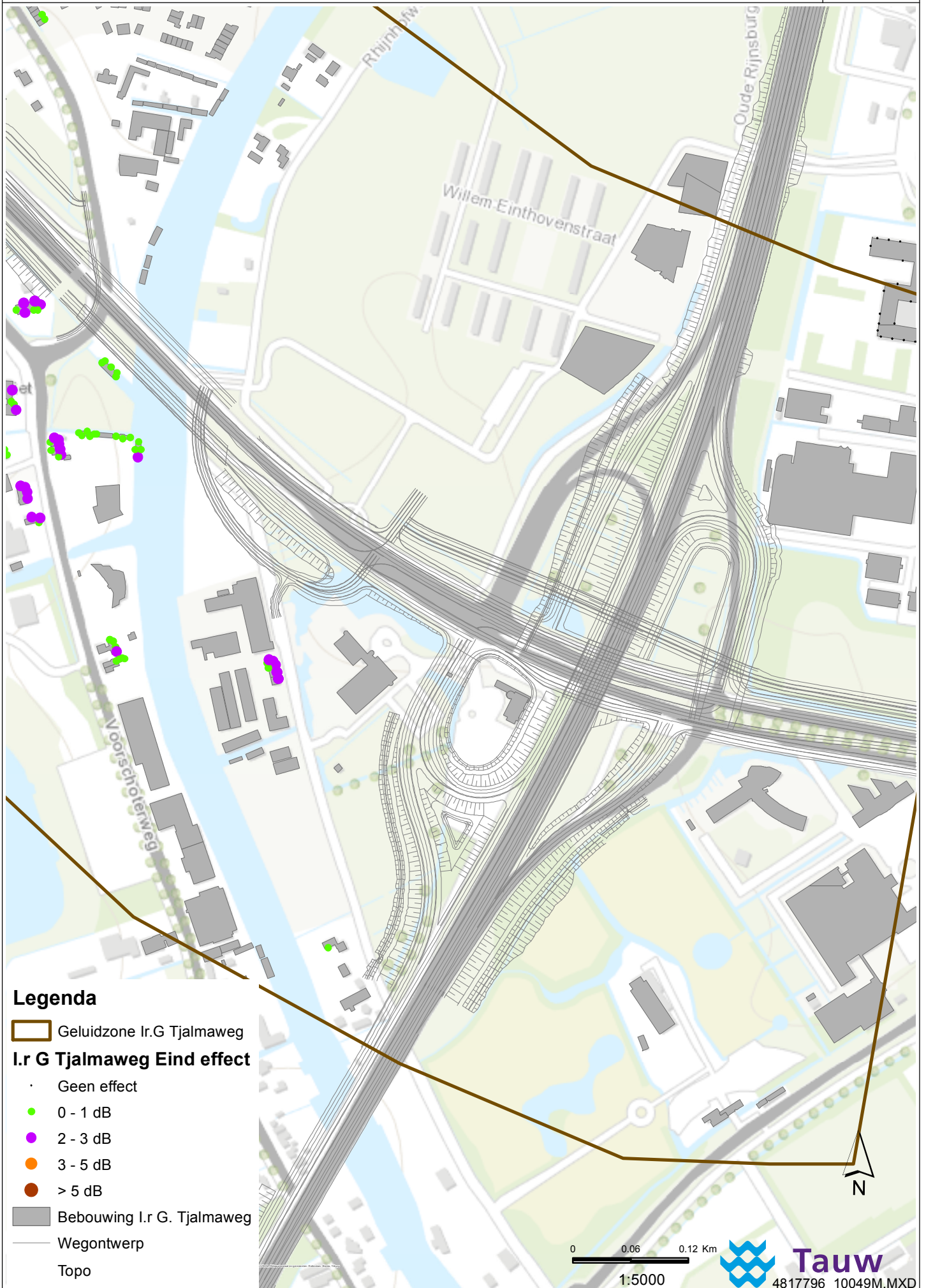
4817796_10049M.MXD

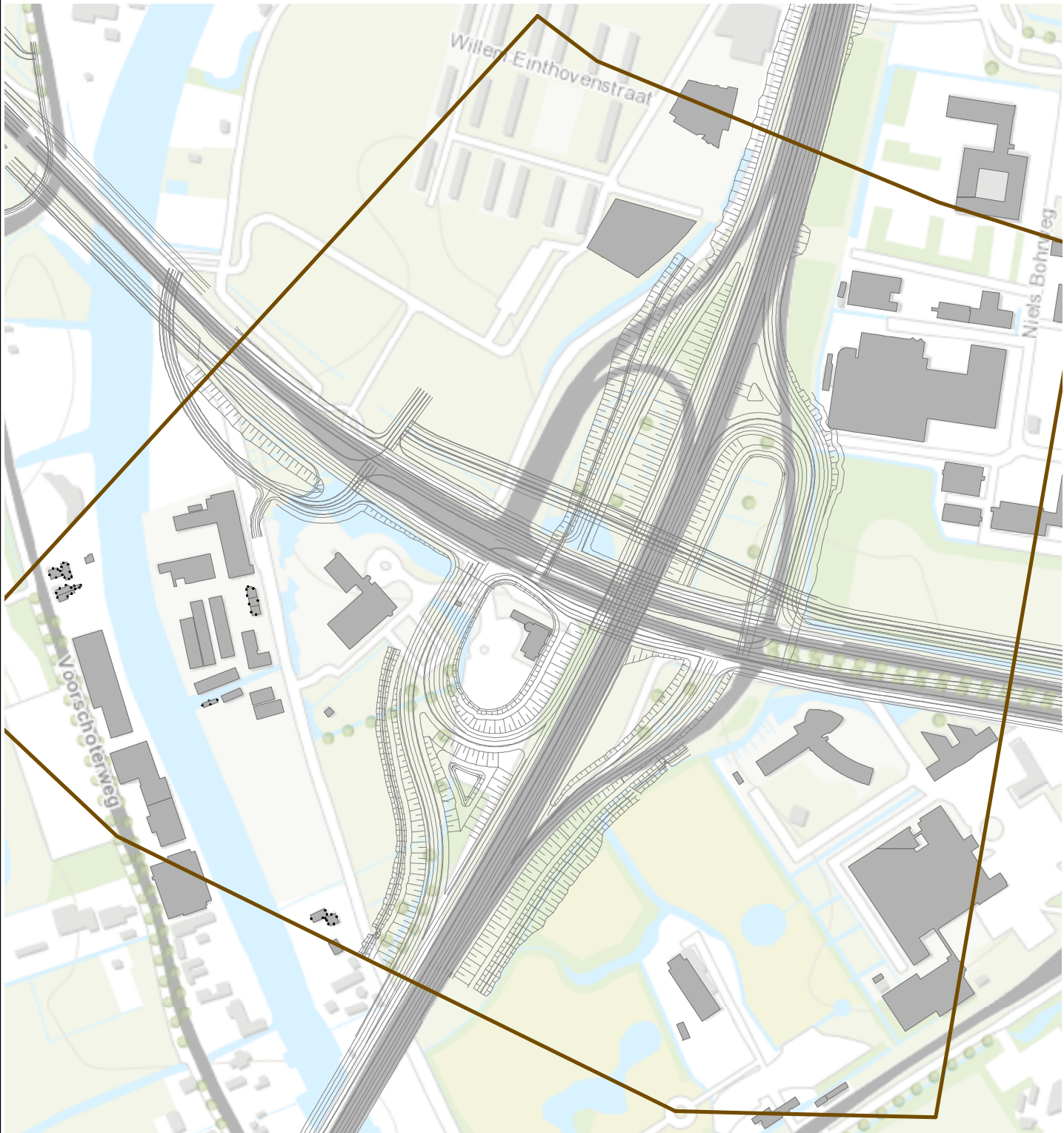












Legenda

Geluidzone Plesmanlaan

Reconstructie effect Plesmanlaan

- Geen effect
- 0 - 1 dB
- 2 - 3 dB
- 3 - 5 dB
- > 5 dB

Bebouwing zone Plesmanlaan

Wegontwerp

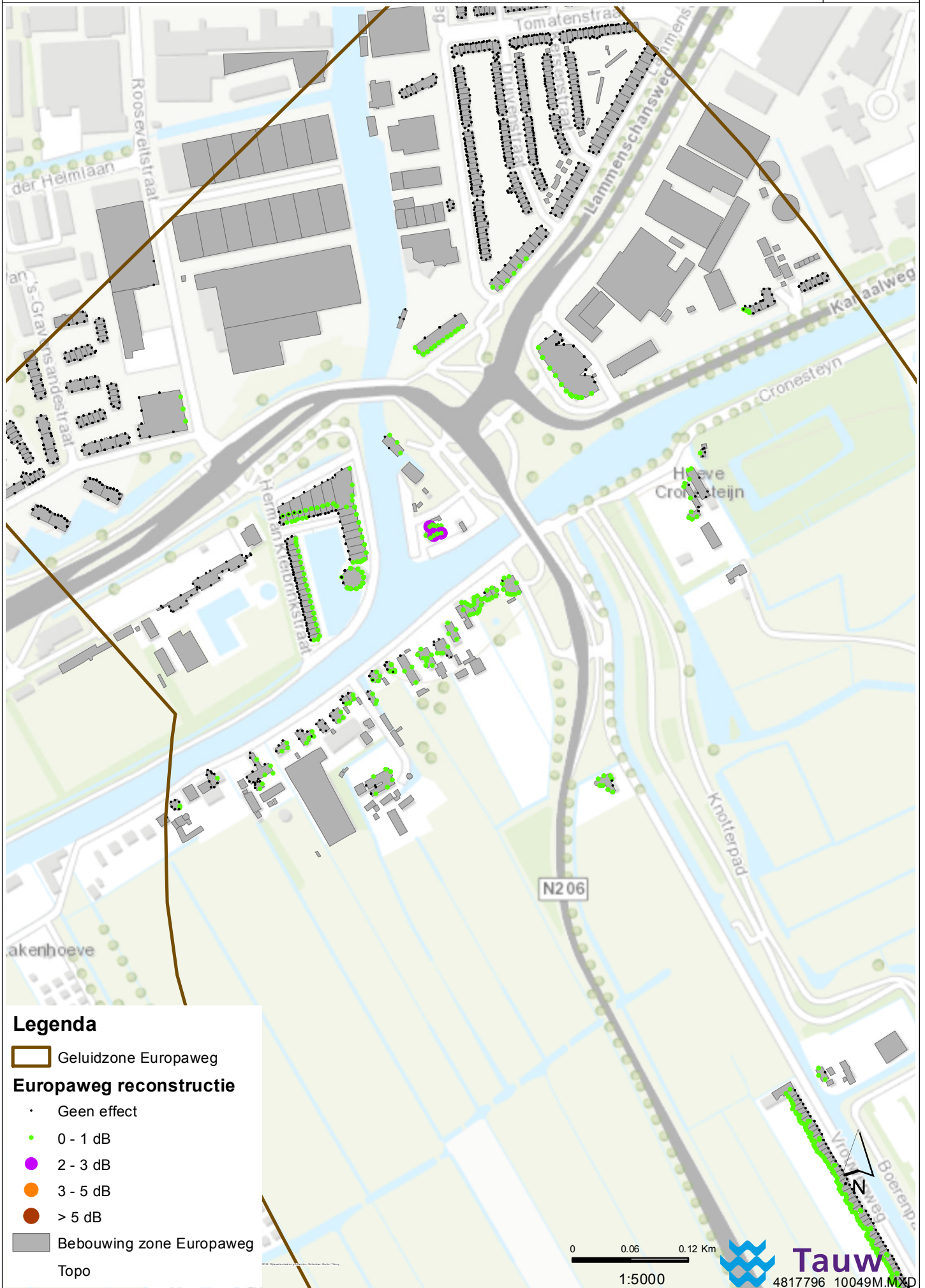
Topo

0 0.06 0.12 Km

1:5000



4817796_10049M.MXD



Legenda

Geluidzone Europaweg

Europaweg reconstructie

- Geen effect
- 0 - 1 dB
- 2 - 3 dB
- 3 - 5 dB
- > 5 dB

Bebouwing zone Europaweg

Topo

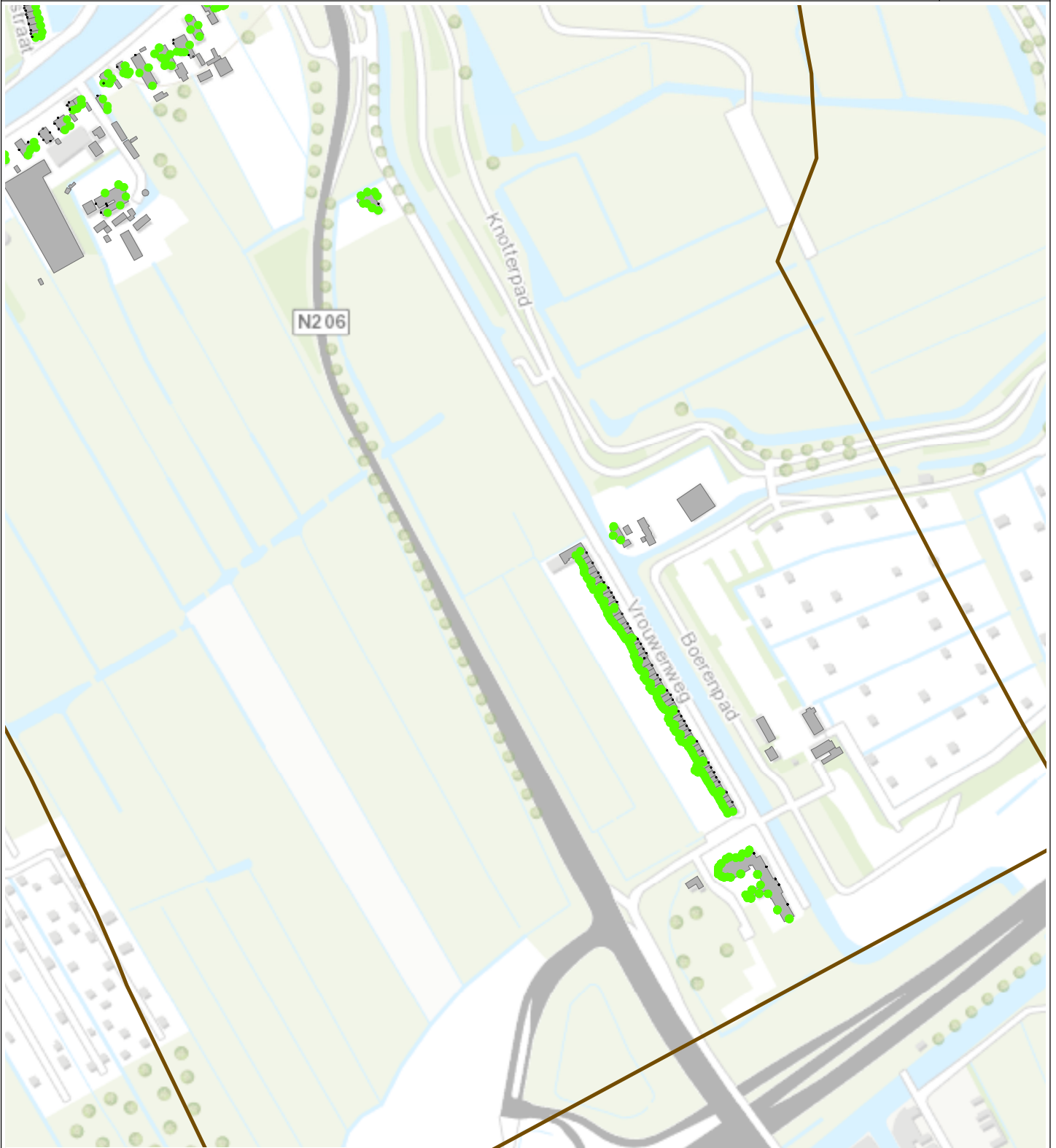
0 0.06 0.12 Km

1:5000




Tauw

4817796_10049M.MXD




Legenda

 Geluidzone Europaweg

Reconstructie effect Europaweg

-  Geen effect
-  0 - 1 dB
-  2 - 3 dB
-  3 - 5 dB
-  > 5 dB

 Bebouwing zone Europaweg

Topo

0 0.06 0.12 Km

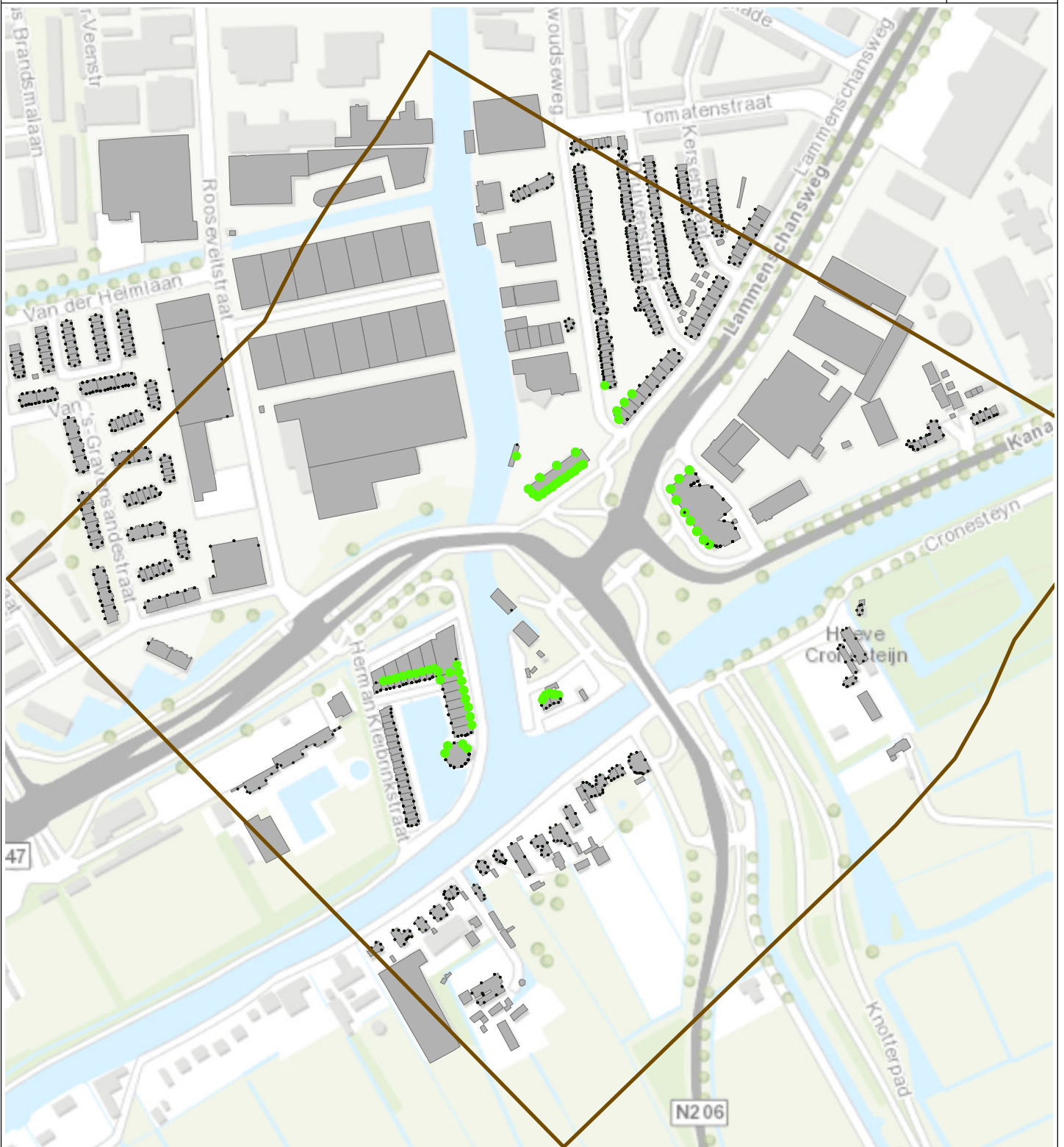
1:5000



Tauw

4817796_10049M.MXD





Legenda

Geluidzone Lammeschansplein

Voorschoterweg reconstructie

- Geen effect
- 0 - 1 dB
- 2 - 3 dB
- 3 - 5 dB
- > 5 dB

Bebouwing zone Voorschoterweg

Topo

0 0.06 0.12 Km

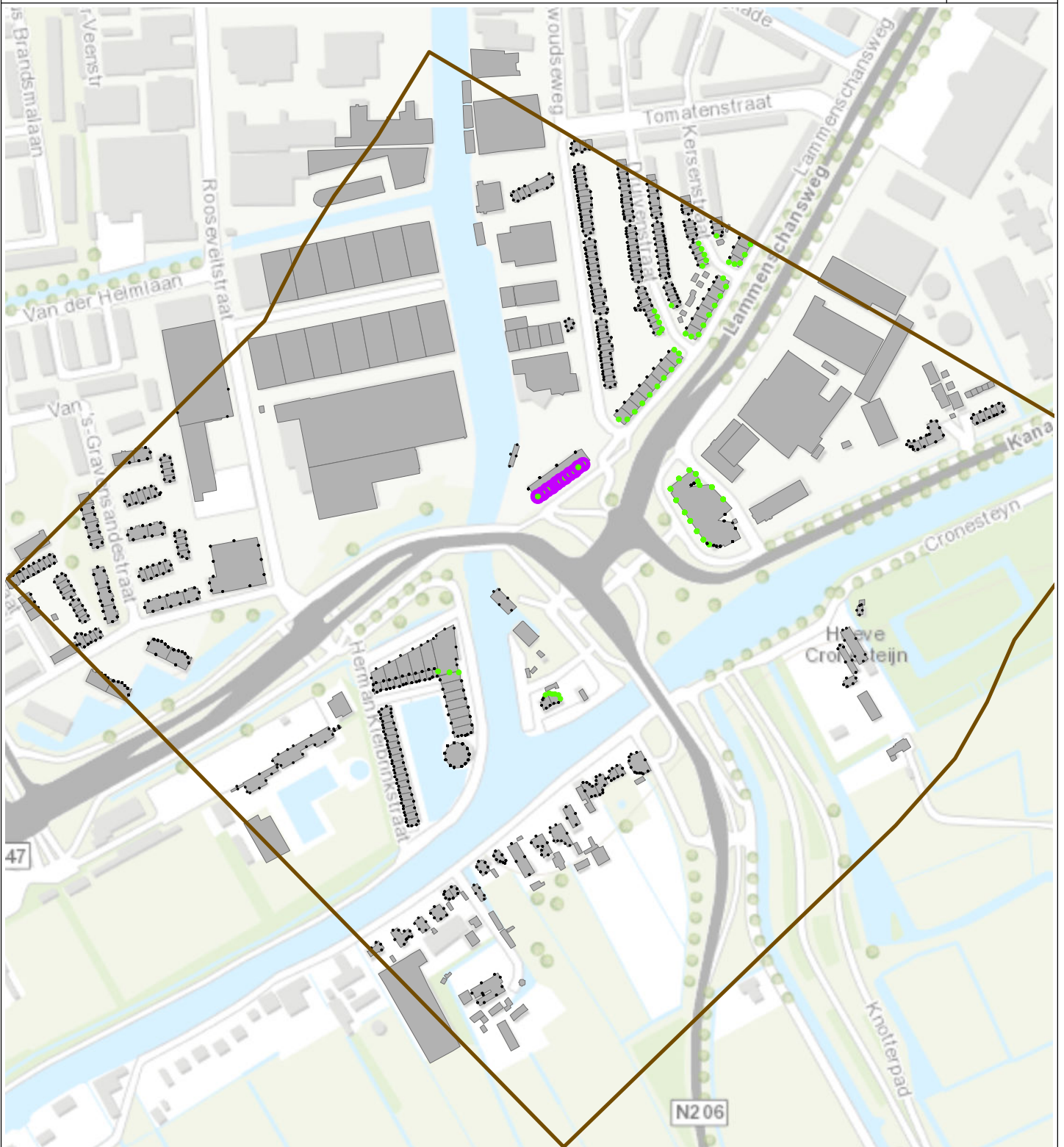
1:5000



Tauw

4817796_10049M.MXD






Legenda

 Geluidzone Lammeschansplein

Lammeschansplein reconstructie

- Geen effect
- 0 - 1 dB
- 2 - 3 dB
- 3 - 5 dB
- > 5 dB

 Bebouwing Lammeschansplein

Topo

0 0.06 0.12 Km

1:5000



Tauw

4817796_10049M.MXD





Legenda

Geluidzone Kanaalweg

Kanaalweg reconstructie

- Geen effect
- 0 - 1 dB
- 2 - 3 dB
- 3 - 5 dB
- > 5 dB

Bebouwing zone Kanaalweg

Topo

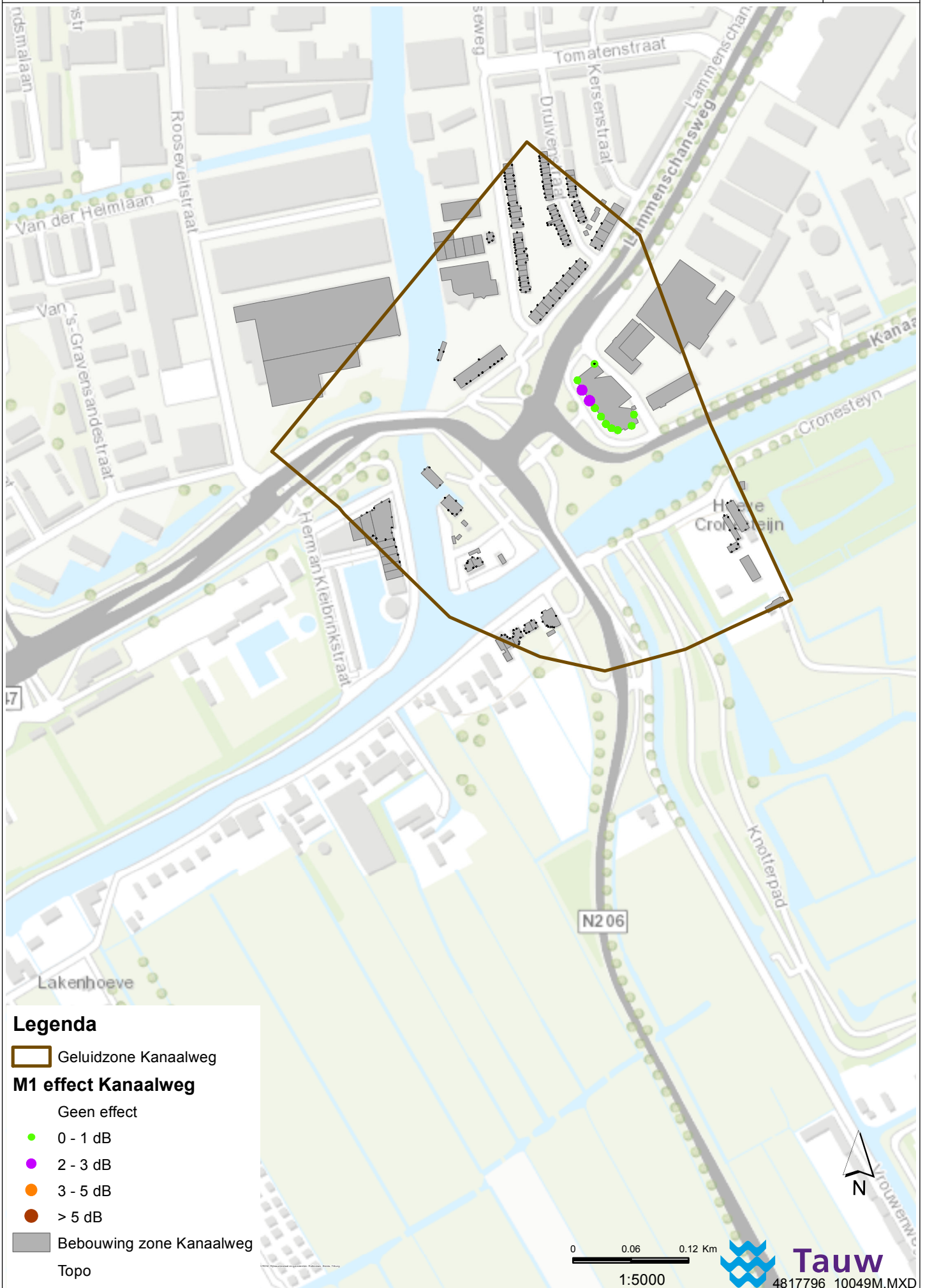
0 0.06 0.12 Km

1:5000



Tauw

4817796_10049M.MXD



Legenda

Geluidzone Kanaalweg

M1 effect Kanaalweg

Geen effect

0 - 1 dB

2 - 3 dB

3 - 5 dB

> 5 dB

Bebouwing zone Kanaalweg

Topo

0 0.06 0.12 Km

1:5000



Tauw

4817796_10049M.MXD